

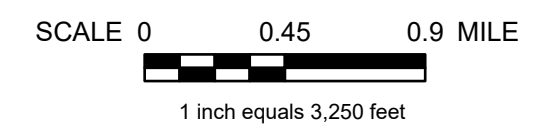
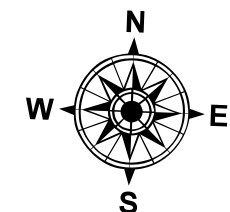
HAMBURG TOWNSHIP

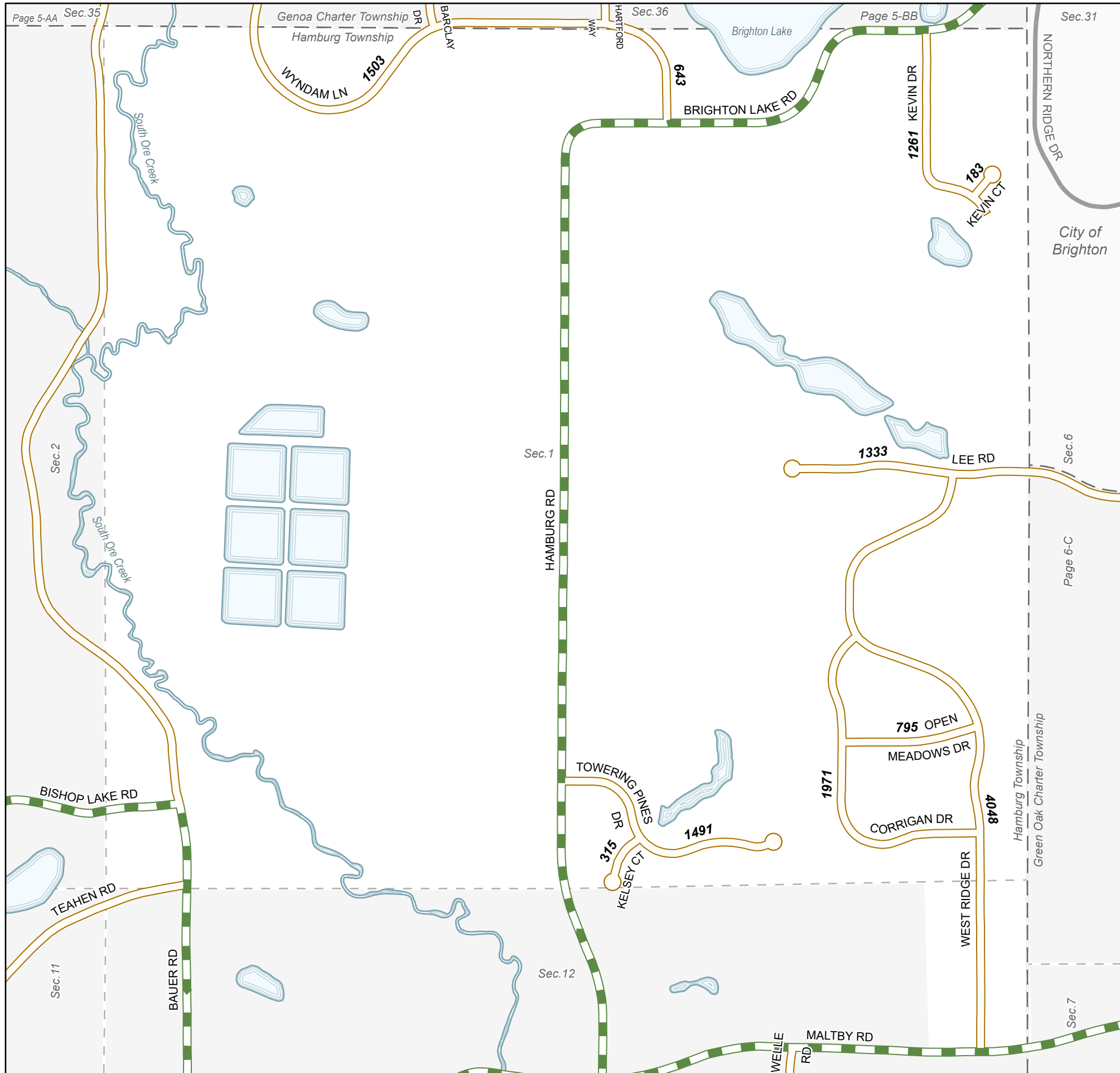
LIVINGSTON COUNTY - 47 T. 1N R. 5E

PRIMARY ROAD SYSTEM IS **27.53** MILES
 LOCAL ROAD SYSTEM IS **33.45** MILES

LEGEND

COUNTY LINE	
CORPORATE LIMITS	
STATE TRUNKLINE	
COUNTY PRIMARY	
COUNTY LOCAL	
ADJACENT COUNTY	
CITY OR VILLAGE	
STREET	





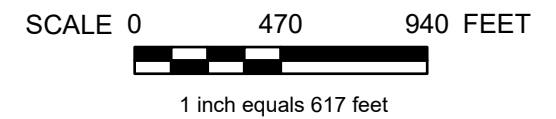
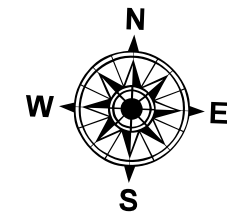
HAMBURG TOWNSHIP

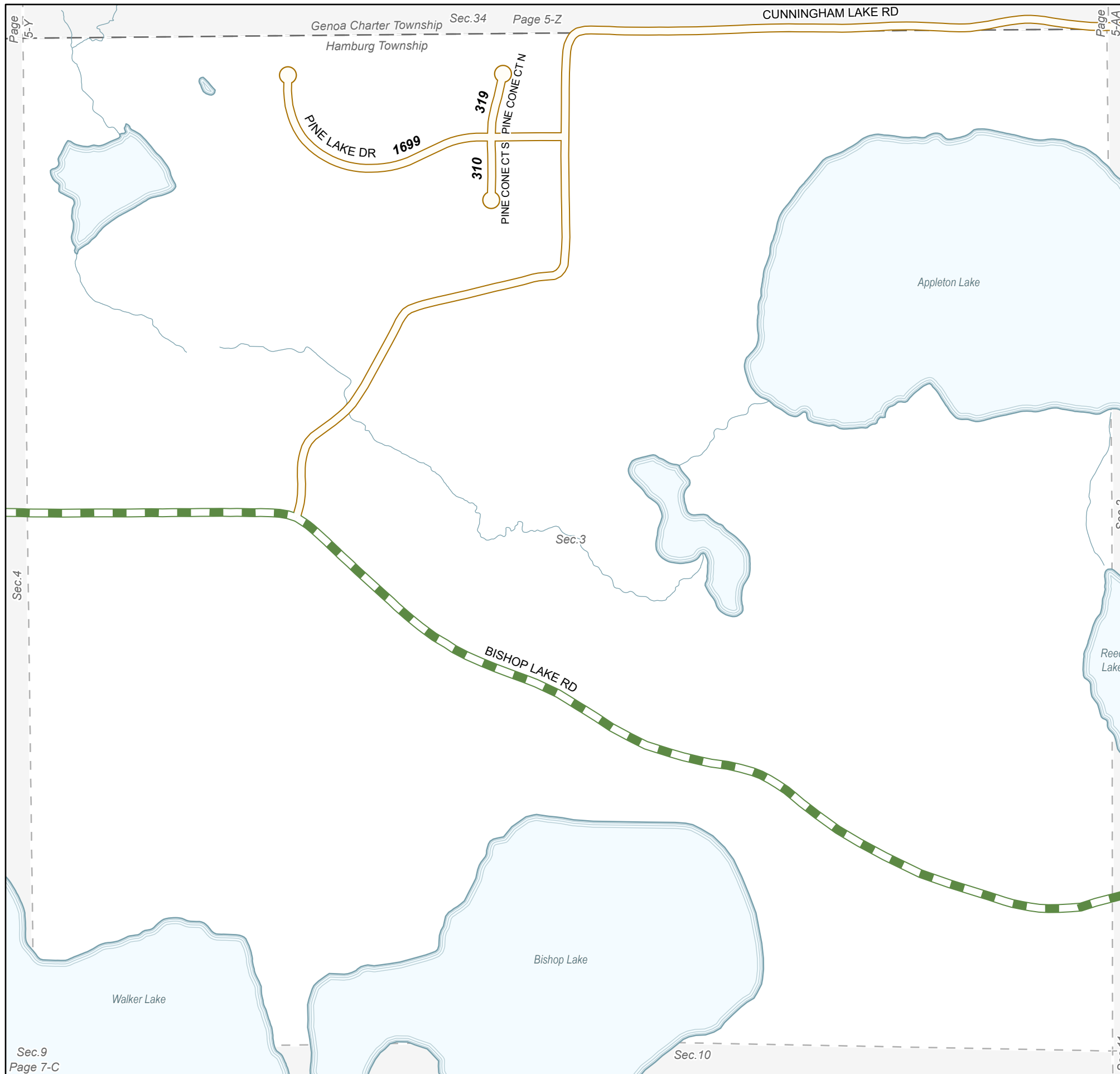
LIVINGSTON COUNTY - 47 T. 1N R. 5E

SECTION 1 & 12

TOTAL FEET 13,543 EQUALS 2.56 MILES

LEGEND	
COUNTY LINE	-----
CORPORATE LIMITS	-----
SECTION LINE	-----
STATE TRUNKLINE	—————
COUNTY PRIMARY	▬▬▬▬▬▬▬▬▬▬
COUNTY LOCAL	▬▬▬▬▬▬▬▬▬▬
ADJACENT COUNTY	▬▬▬▬▬▬▬▬▬▬
CITY OR VILLAGE STREET	—————





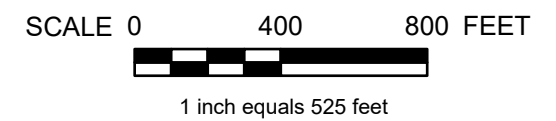
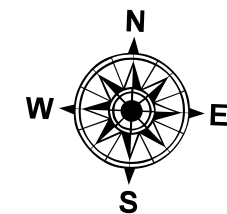
HAMBURG TOWNSHIP

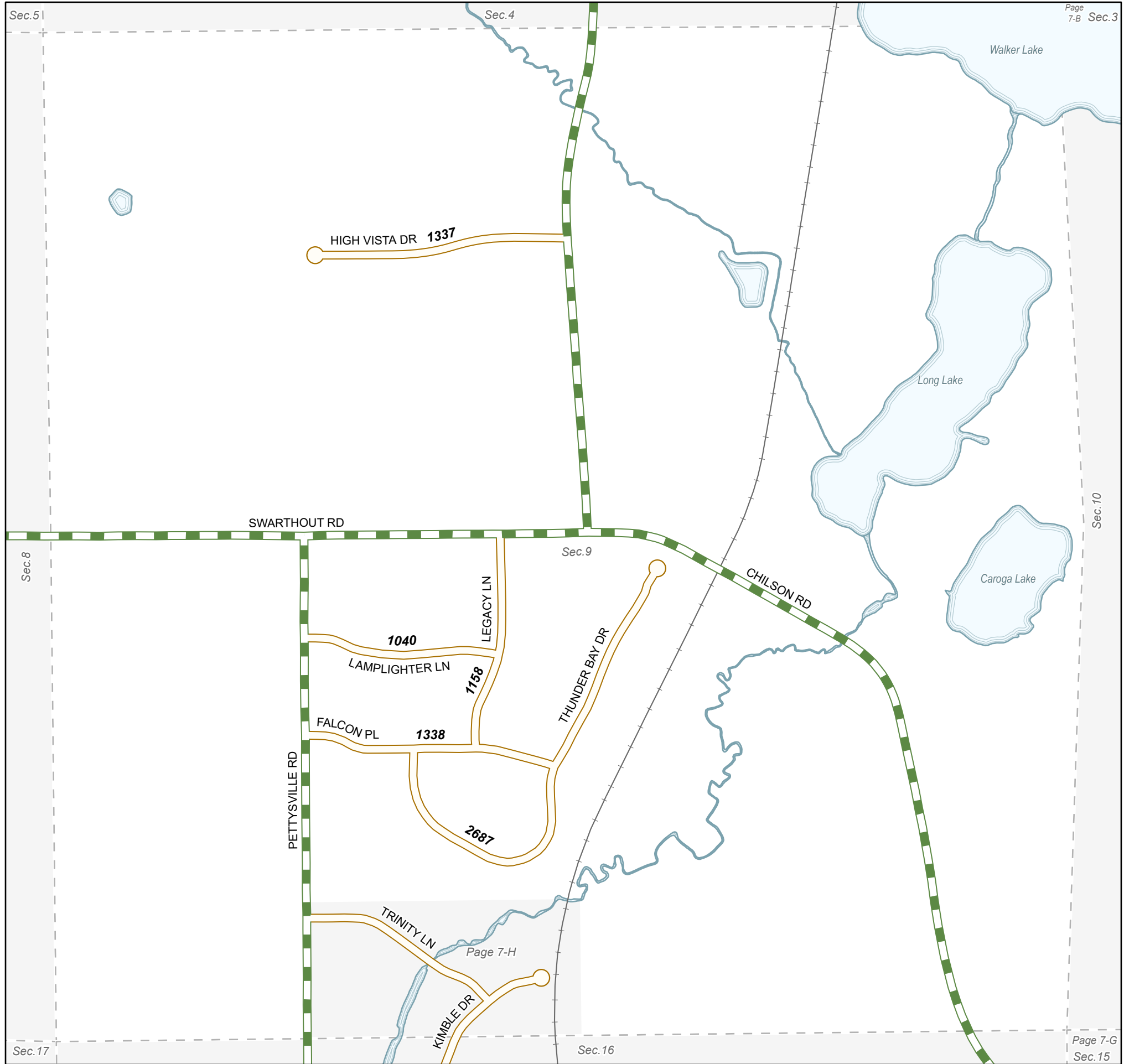
LIVINGSTON COUNTY - 47 T. 1N R. 5E

SECTION 3

TOTAL FEET 2,328 EQUALS 0.44 MILES

LEGEND	
COUNTY LINE	-----
CORPORATE LIMITS	-----
SECTION LINE	-----
STATE TRUNKLINE	—————
COUNTY PRIMARY	▬▬▬▬▬▬
COUNTY LOCAL	▬▬▬▬▬▬
ADJACENT COUNTY	▬▬▬▬▬▬
CITY OR VILLAGE STREET	—————





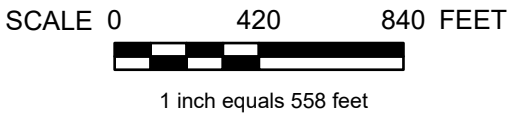
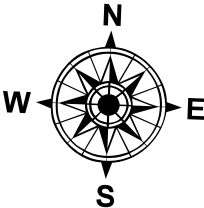
HAMBURG TOWNSHIP

LIVINGSTON COUNTY - 47 T. 1N R. 5E

SECTION 9

TOTAL FEET 7,560 EQUALS 1.43 MILES

LEGEND	
COUNTY LINE	-----
CORPORATE LIMITS	-----
SECTION LINE	-----
STATE TRUNKLINE	—————
COUNTY PRIMARY	▬▬▬▬▬▬
COUNTY LOCAL	▬▬▬▬▬▬
ADJACENT COUNTY	▬▬▬▬▬▬
CITY OR VILLAGE STREET	—————





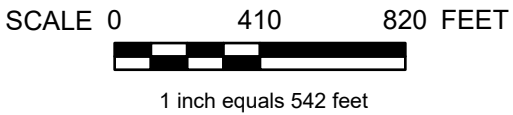
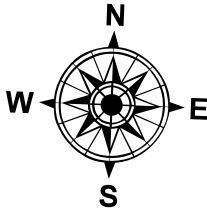
HAMBURG TOWNSHIP

LIVINGSTON COUNTY - 47 T. 1N R. 5E

SECTION 11 & 12

TOTAL FEET 6,414 EQUALS 1.21 MILES

LEGEND	
COUNTY LINE	-----
CORPORATE LIMITS	-----
SECTION LINE	-----
STATE TRUNKLINE	██████████
COUNTY PRIMARY	▤▤▤▤▤▤
COUNTY LOCAL	▭▭▭▭▭▭
ADJACENT COUNTY	▧▧▧▧▧▧
CITY OR VILLAGE STREET	—————

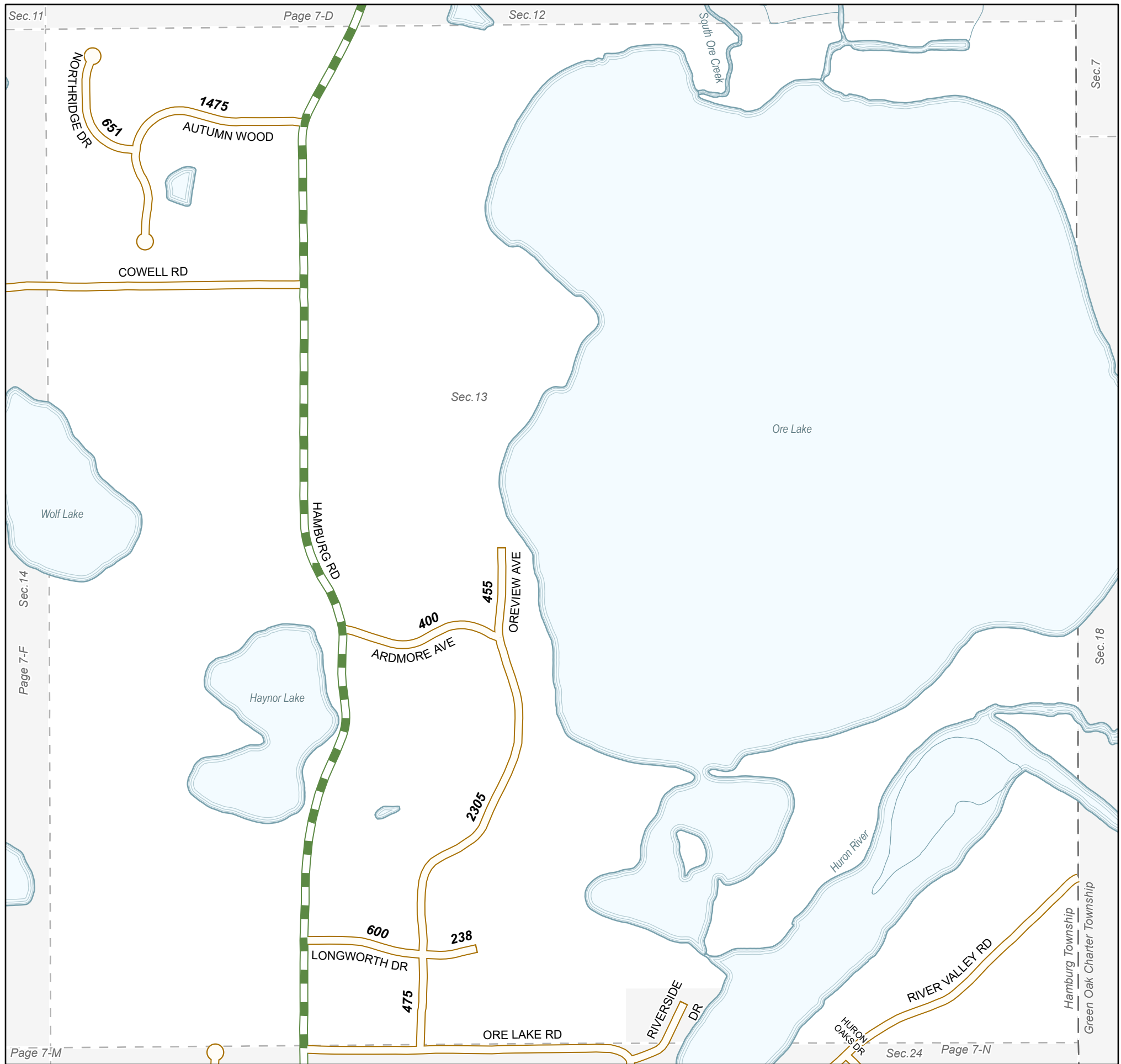


Sec. 11
Page 7-F

Sec. 12
Page 7-E

Sec. 14
Page 7-F

Sec. 13
Page 7-E



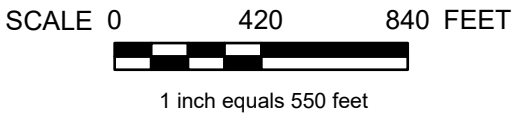
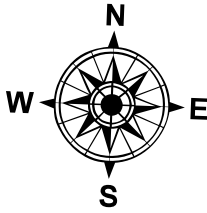
HAMBURG TOWNSHIP

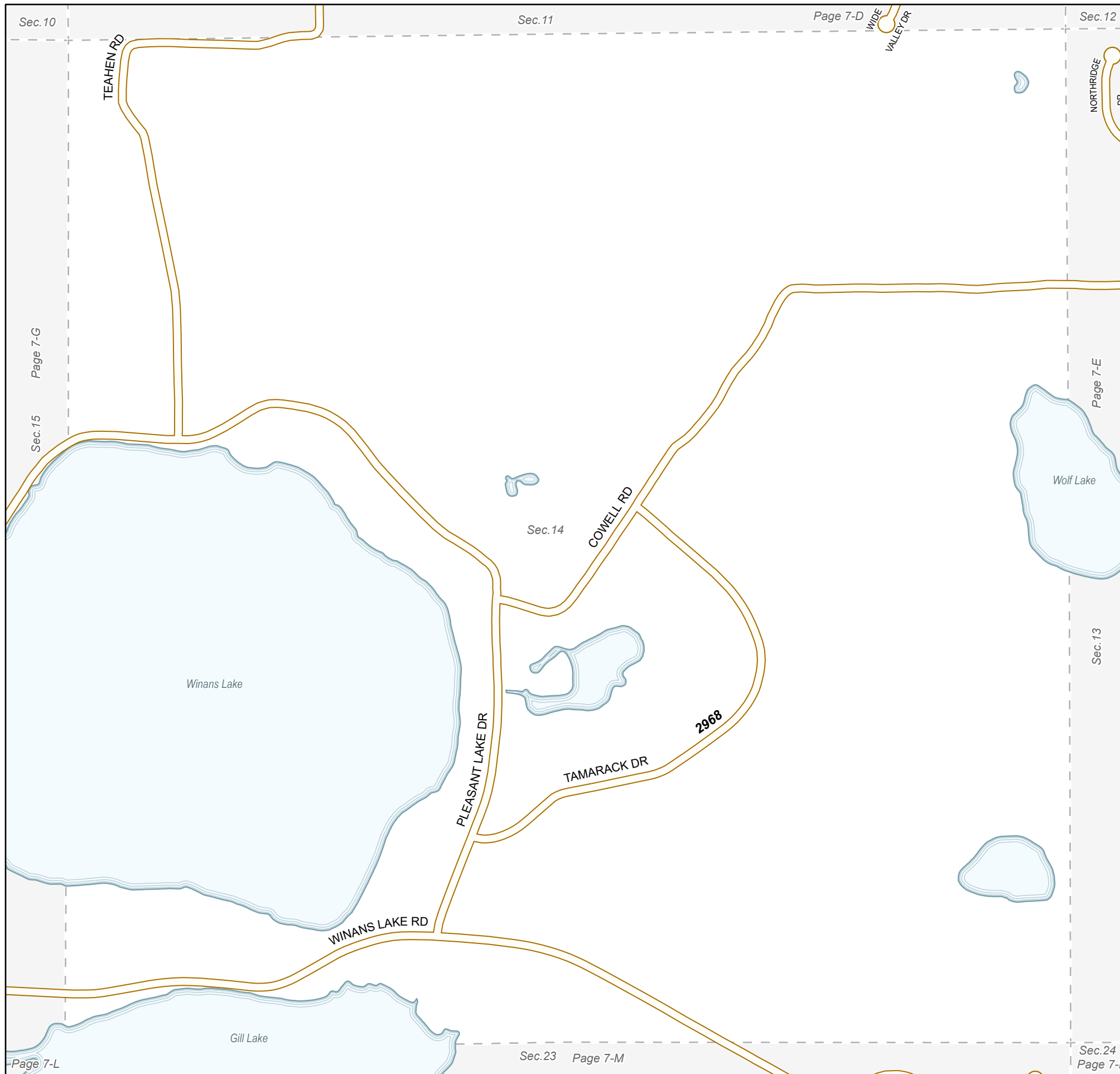
LIVINGSTON COUNTY - 47 T. 1N R. 5E

SECTION 13

TOTAL FEET 6,599 EQUALS 1.25 MILES

LEGEND	
COUNTY LINE	-----
CORPORATE LIMITS	-----
SECTION LINE	-----
STATE TRUNKLINE	██████████
COUNTY PRIMARY	▬▬▬▬▬▬
COUNTY LOCAL	▬▬▬▬▬▬
ADJACENT COUNTY	▬▬▬▬▬▬
CITY OR VILLAGE STREET	▬▬▬▬▬▬





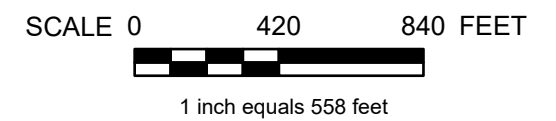
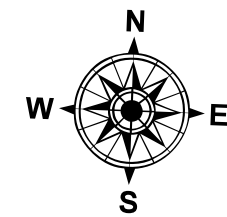
HAMBURG TOWNSHIP

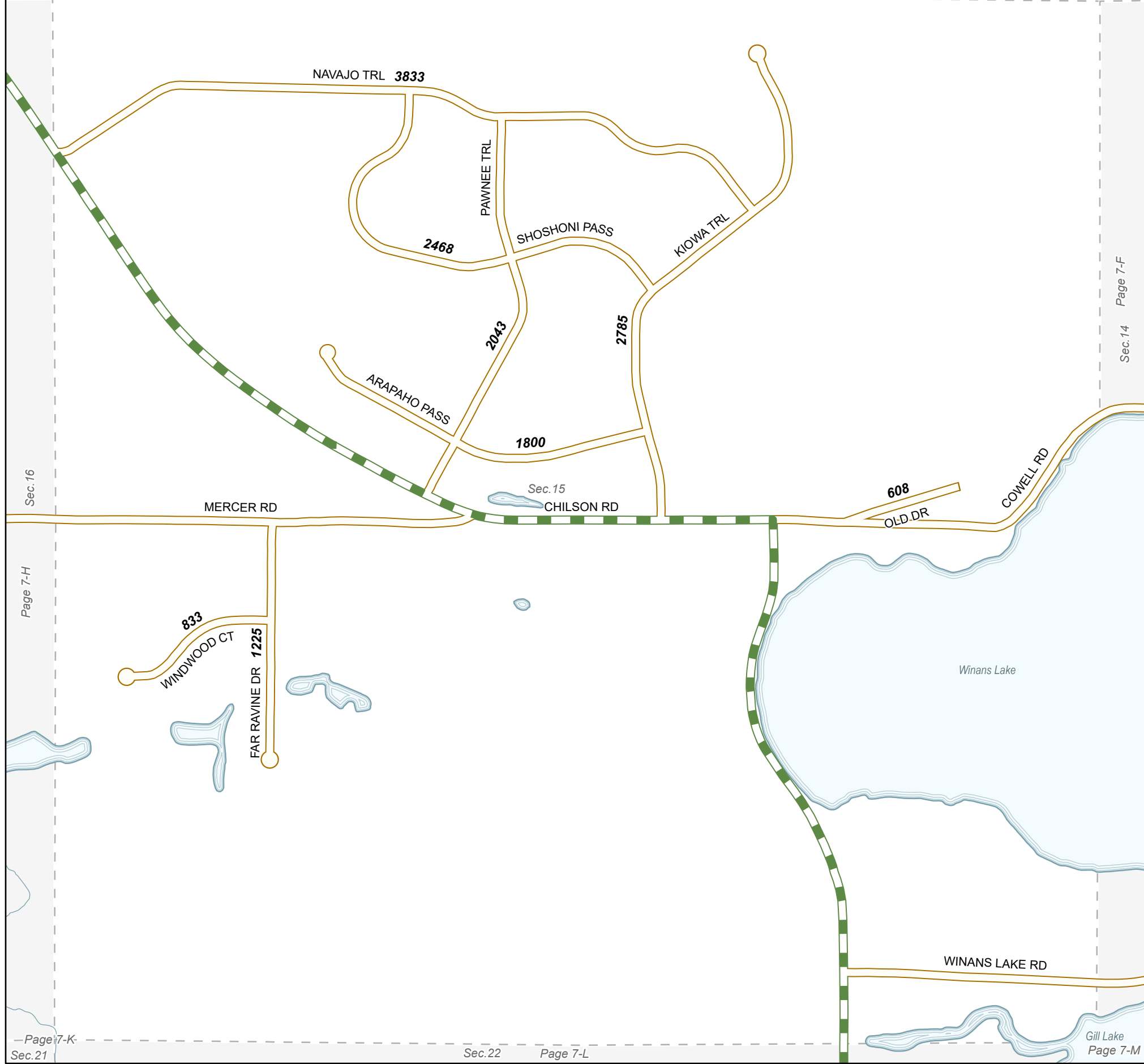
LIVINGSTON COUNTY - 47 T. 1N R. 5E

SECTION 14

TOTAL FEET 2,968 EQUALS 0.56 MILES

LEGEND	
COUNTY LINE	--- ---
CORPORATE LIMITS	- - - - -
SECTION LINE	- - - - -
STATE TRUNKLINE	—————
COUNTY PRIMARY	— — — — —
COUNTY LOCAL	—————
ADJACENT COUNTY	▤ ▥ ▦ ▧ ▨ ▩
CITY OR VILLAGE STREET	—————





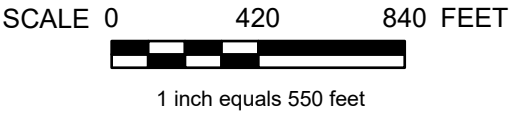

HAMBURG TOWNSHIP

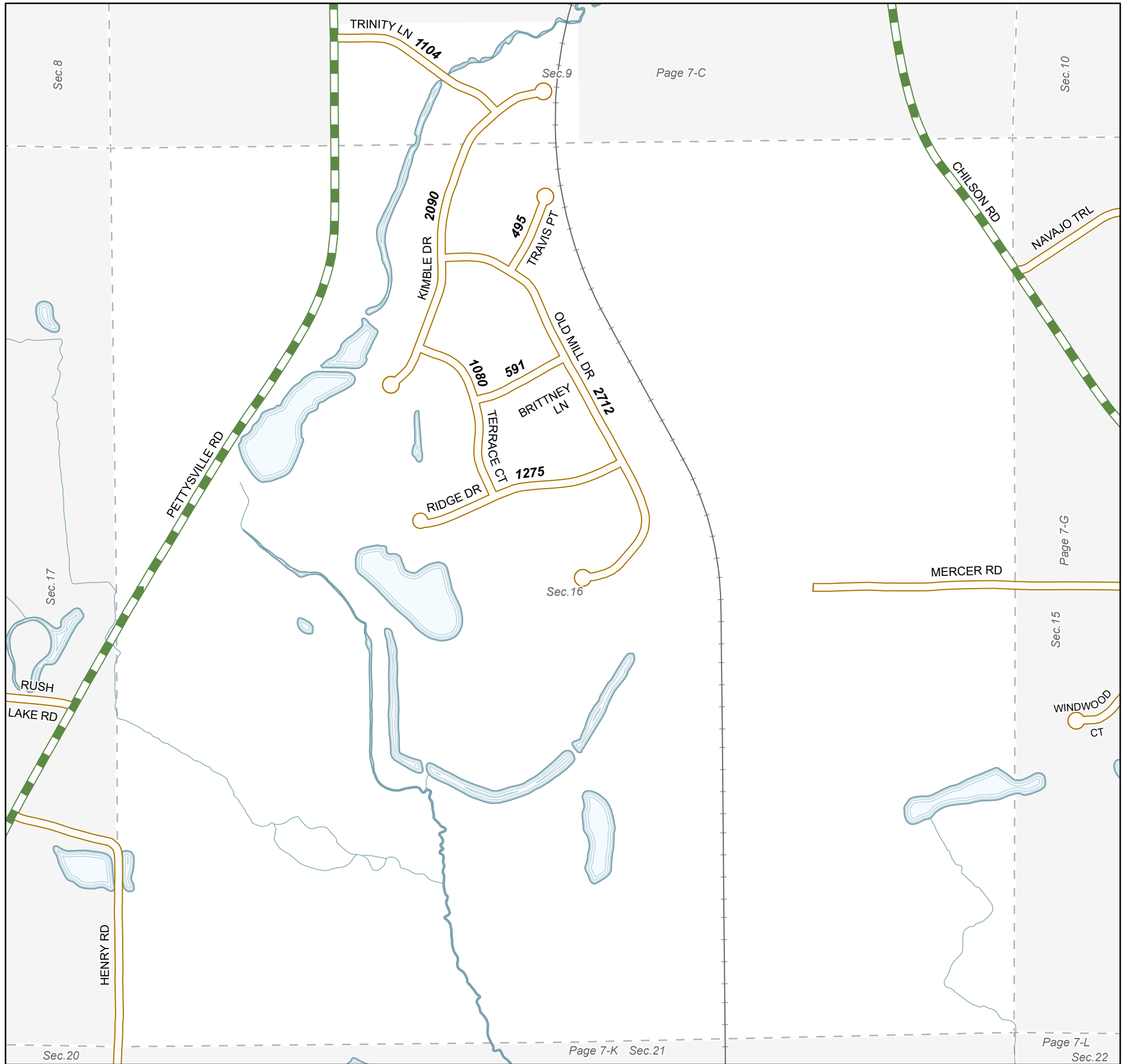
LIVINGSTON COUNTY - 47 T. 1N R. 5E

SECTION 15

TOTAL FEET 15,595 EQUALS 2.95 MILES

LEGEND	
COUNTY LINE	-----
CORPORATE LIMITS	-----
SECTION LINE	-----
STATE TRUNKLINE	—————
COUNTY PRIMARY	▬▬▬▬▬▬▬▬▬▬
COUNTY LOCAL	▬▬▬▬▬▬▬▬▬▬
ADJACENT COUNTY	▬▬▬▬▬▬▬▬▬▬
CITY OR VILLAGE STREET	—————





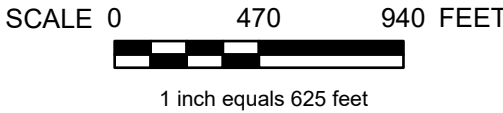
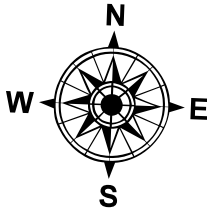
HAMBURG TOWNSHIP

LIVINGSTON COUNTY - 47 T. 1N R. 5E

SECTION 9 & 16

TOTAL FEET 9,347 EQUALS 1.77 MILES

LEGEND	
COUNTY LINE	-----
CORPORATE LIMITS	-----
SECTION LINE	-----
STATE TRUNKLINE	—————
COUNTY PRIMARY	▬▬▬▬▬▬▬▬▬▬
COUNTY LOCAL	▬▬▬▬▬▬▬▬▬▬
ADJACENT COUNTY	▬▬▬▬▬▬▬▬▬▬
CITY OR VILLAGE STREET	—————



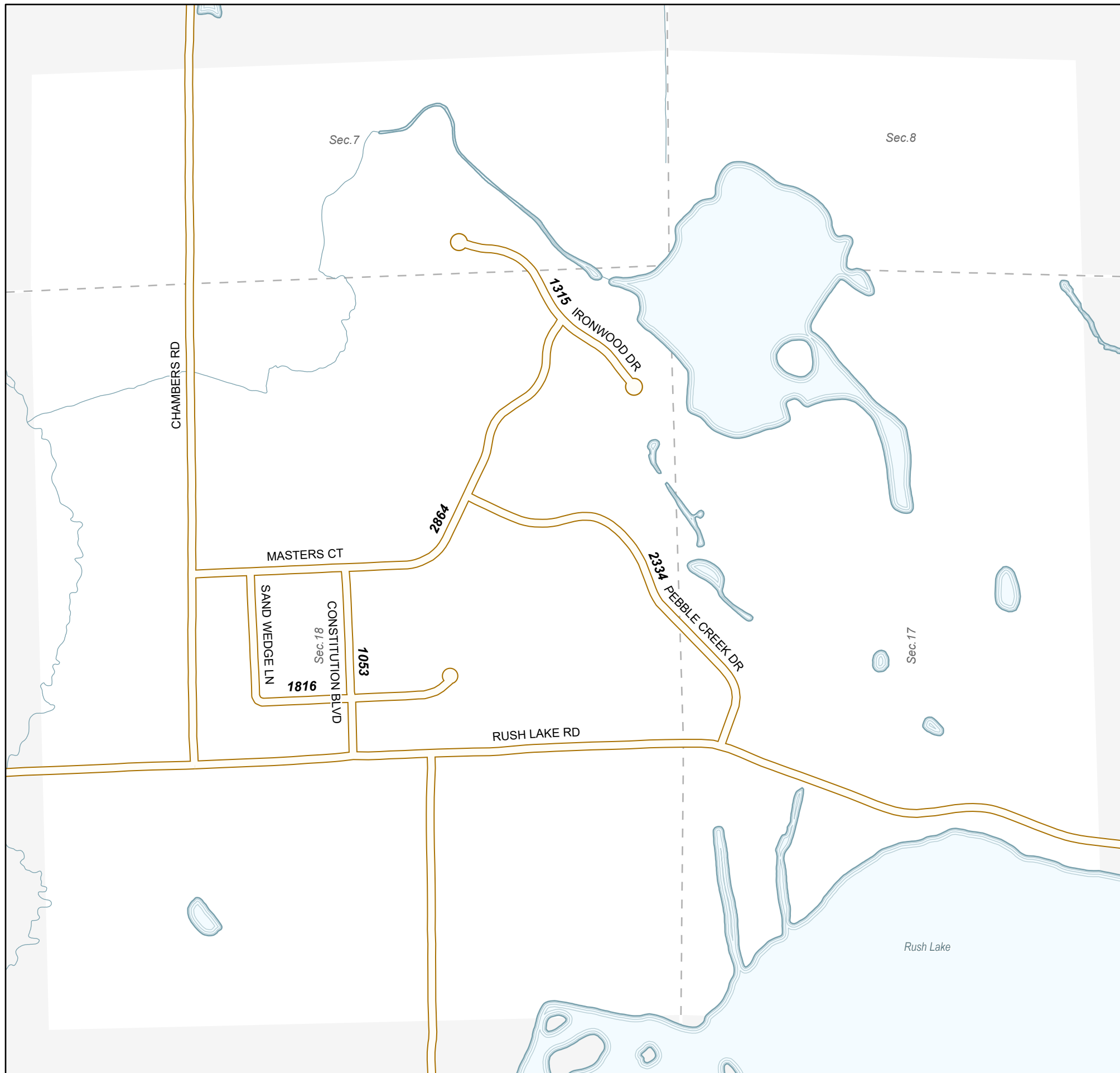
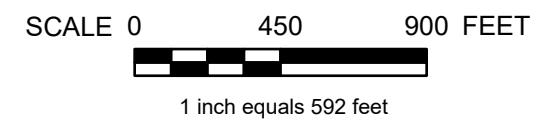
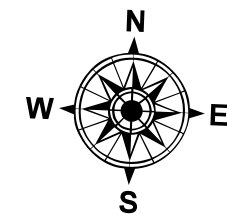
HAMBURG TOWNSHIP

LIVINGSTON COUNTY - 47 T. 1N R. 5E

SECTION 7, 17 & 28

TOTAL FEET 9,382 EQUALS 1.78 MILES

LEGEND	
COUNTY LINE	-----
CORPORATE LIMITS	-----
SECTION LINE	-----
STATE TRUNKLINE	—————
COUNTY PRIMARY	▬▬▬▬▬▬
COUNTY LOCAL	▬▬▬▬▬▬
ADJACENT COUNTY	▬▬▬▬▬▬
CITY OR VILLAGE STREET	—————



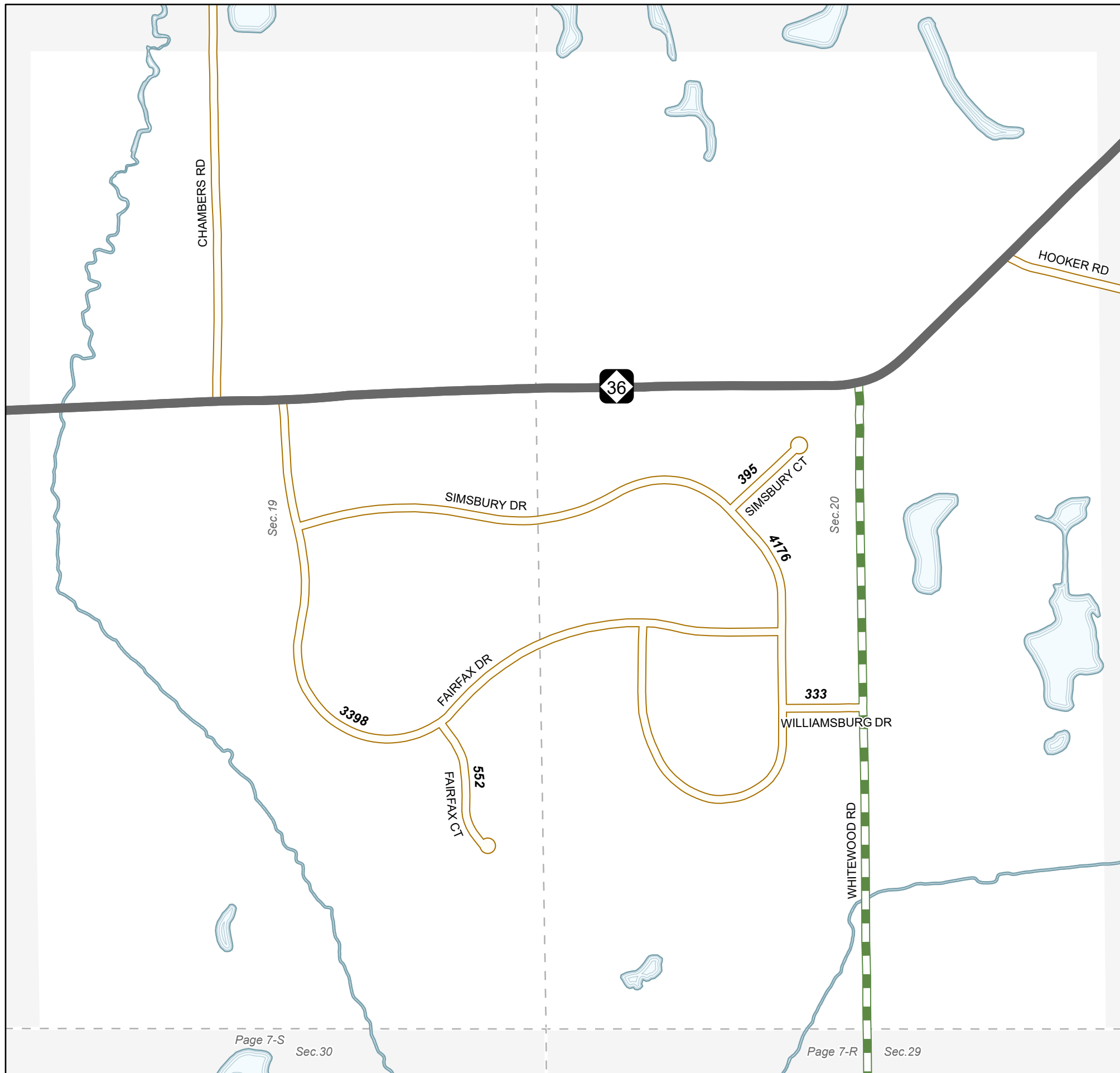
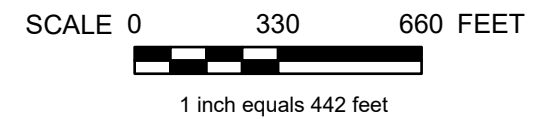
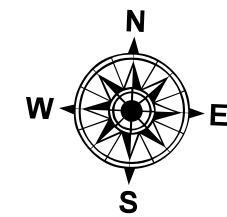
HAMBURG TOWNSHIP

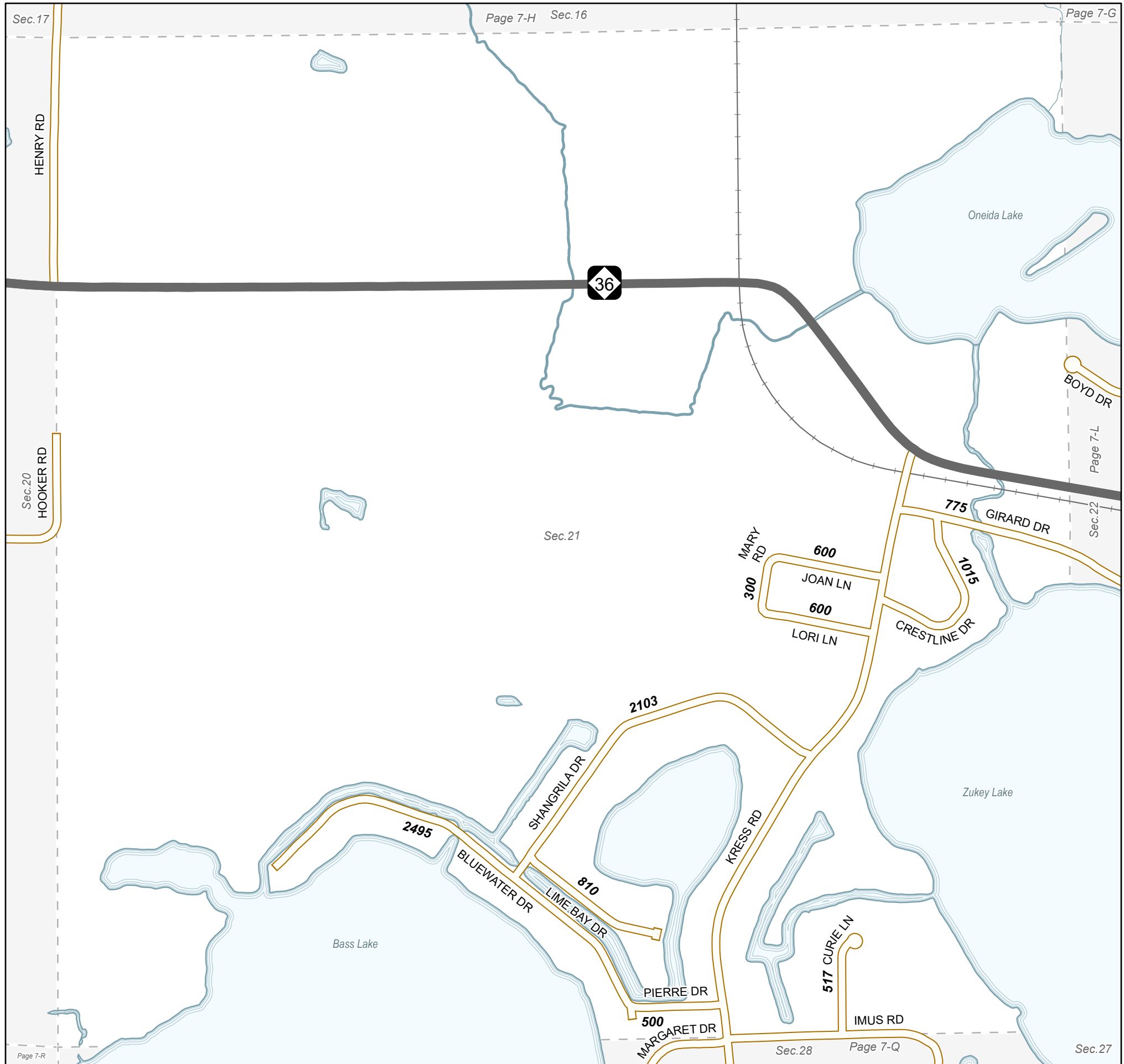
LIVINGSTON COUNTY - 47 T. 1N R. 5E

SECTION 19 & 20

TOTAL FEET 8,854 EQUALS 1.68 MILES

LEGEND	
COUNTY LINE	-----
CORPORATE LIMITS	-----
SECTION LINE	-----
STATE TRUNKLINE	—————
COUNTY PRIMARY	▬▬▬▬▬▬
COUNTY LOCAL	▬▬▬▬▬▬
ADJACENT COUNTY	▬▬▬▬▬▬
CITY OR VILLAGE STREET	—————





HAMBURG TOWNSHIP

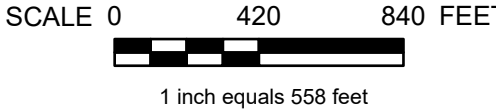
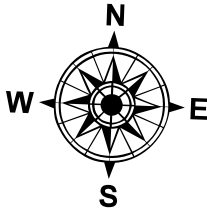
LIVINGSTON COUNTY - 47 T. 1N R. 5E

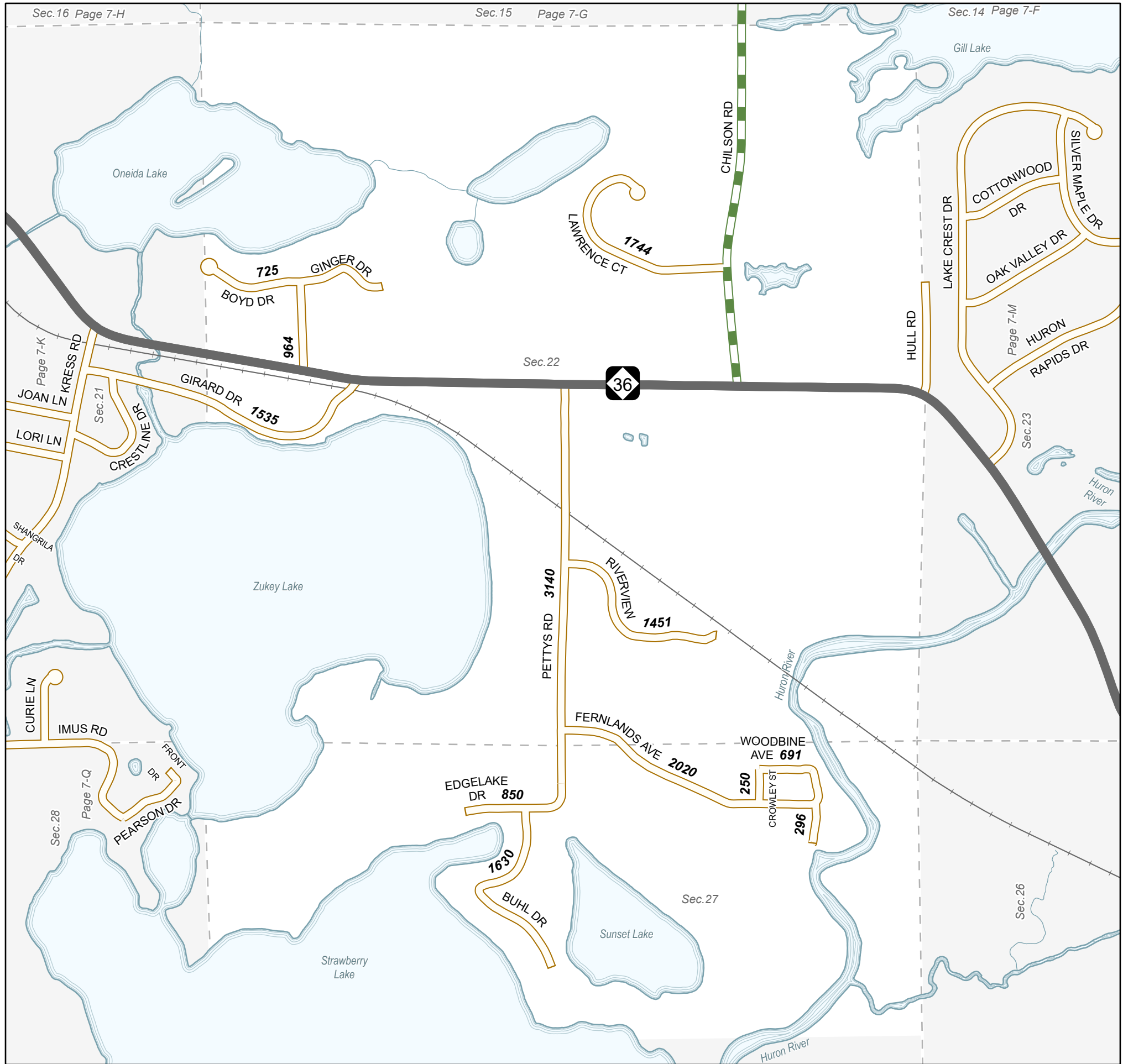
SECTION 21

TOTAL FEET 9,715 EQUALS 1.84 MILES

LEGEND

COUNTY LINE	---
CORPORATE LIMITS	---
SECTION LINE	---
STATE TRUNKLINE	—
COUNTY PRIMARY	▬▬▬▬▬▬
COUNTY LOCAL	▬▬▬▬▬▬
ADJACENT COUNTY	▬▬▬▬▬▬
CITY OR VILLAGE STREET	▬▬▬▬▬▬





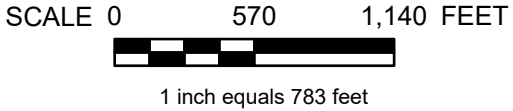
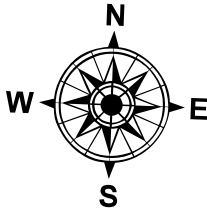
HAMBURG TOWNSHIP

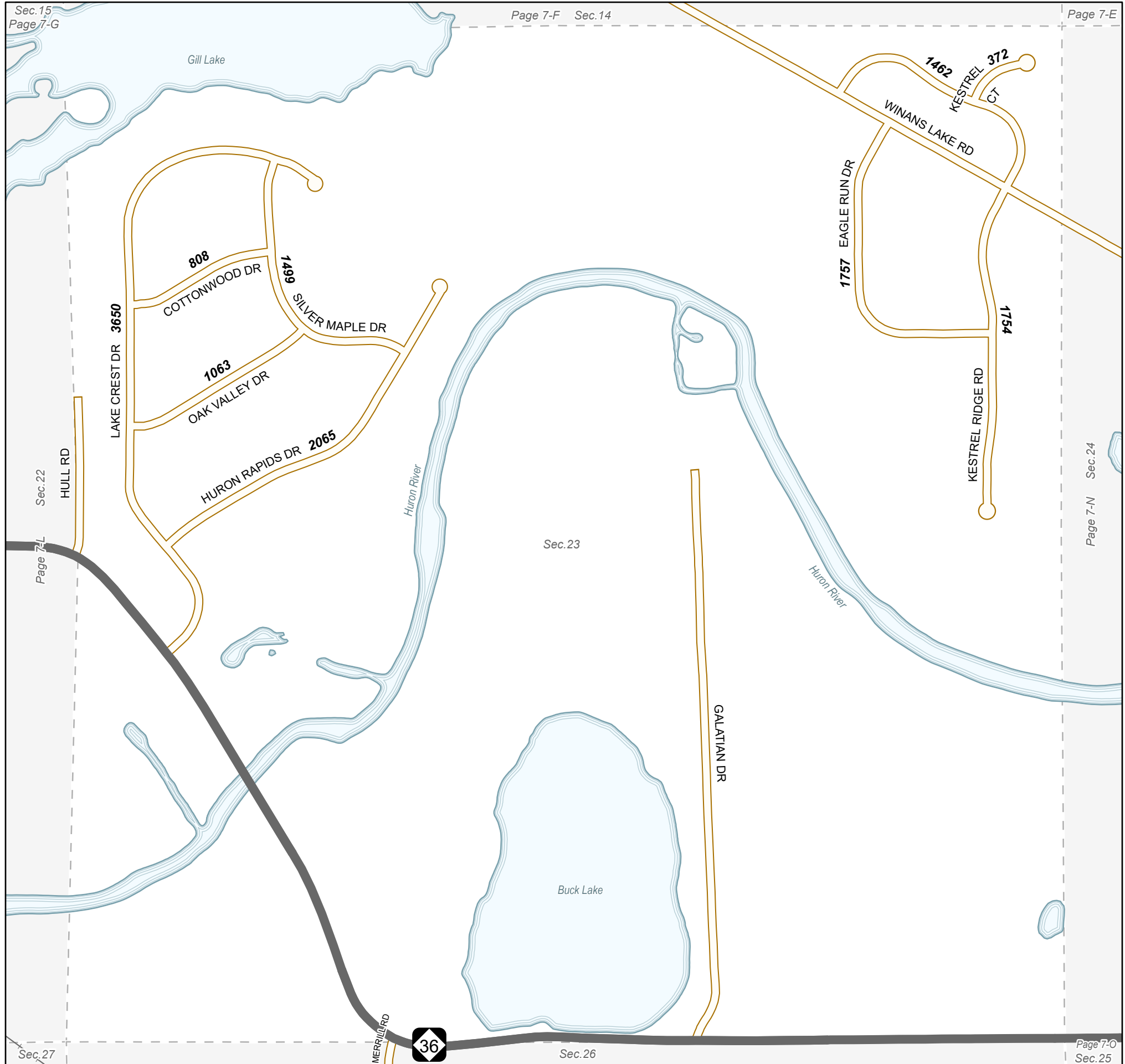
LIVINGSTON COUNTY - 47 T. 1N R. 5E

SECTION 22 & 27

TOTAL FEET 15,296 EQUALS 2.90 MILES

LEGEND	
COUNTY LINE	-----
CORPORATE LIMITS	-----
SECTION LINE	-----
STATE TRUNKLINE	—————
COUNTY PRIMARY	▬▬▬▬▬▬▬▬▬▬
COUNTY LOCAL	▬▬▬▬▬▬▬▬▬▬
ADJACENT COUNTY	▬▬▬▬▬▬▬▬▬▬
CITY OR VILLAGE STREET	—————





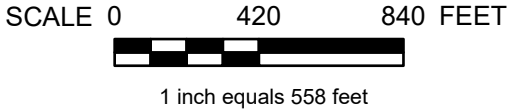
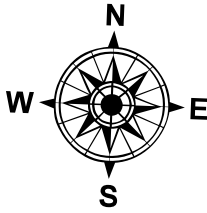
HAMBURG TOWNSHIP

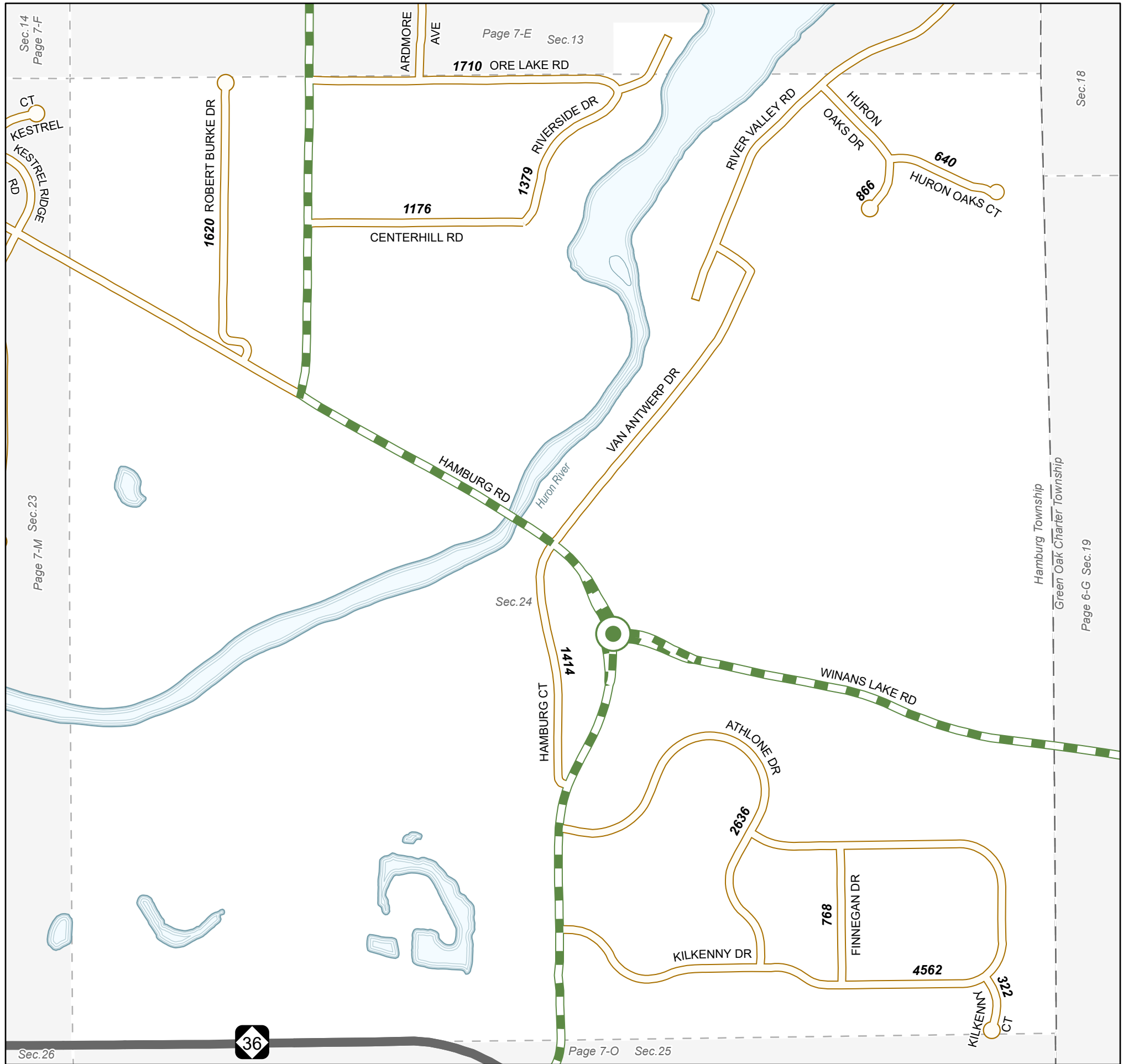
LIVINGSTON COUNTY - 47 T. 1N R. 5E

SECTION 23

TOTAL FEET 14,430 EQUALS 2.73 MILES

LEGEND	
COUNTY LINE	-----
CORPORATE LIMITS	-----
SECTION LINE	-----
STATE TRUNKLINE	—————
COUNTY PRIMARY	▬▬▬▬▬▬▬▬▬▬
COUNTY LOCAL	▬▬▬▬▬▬▬▬▬▬
ADJACENT COUNTY	▬▬▬▬▬▬▬▬▬▬
CITY OR VILLAGE STREET	—————





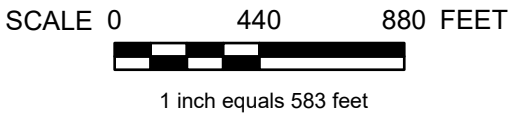
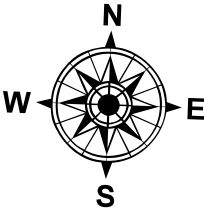
HAMBURG TOWNSHIP

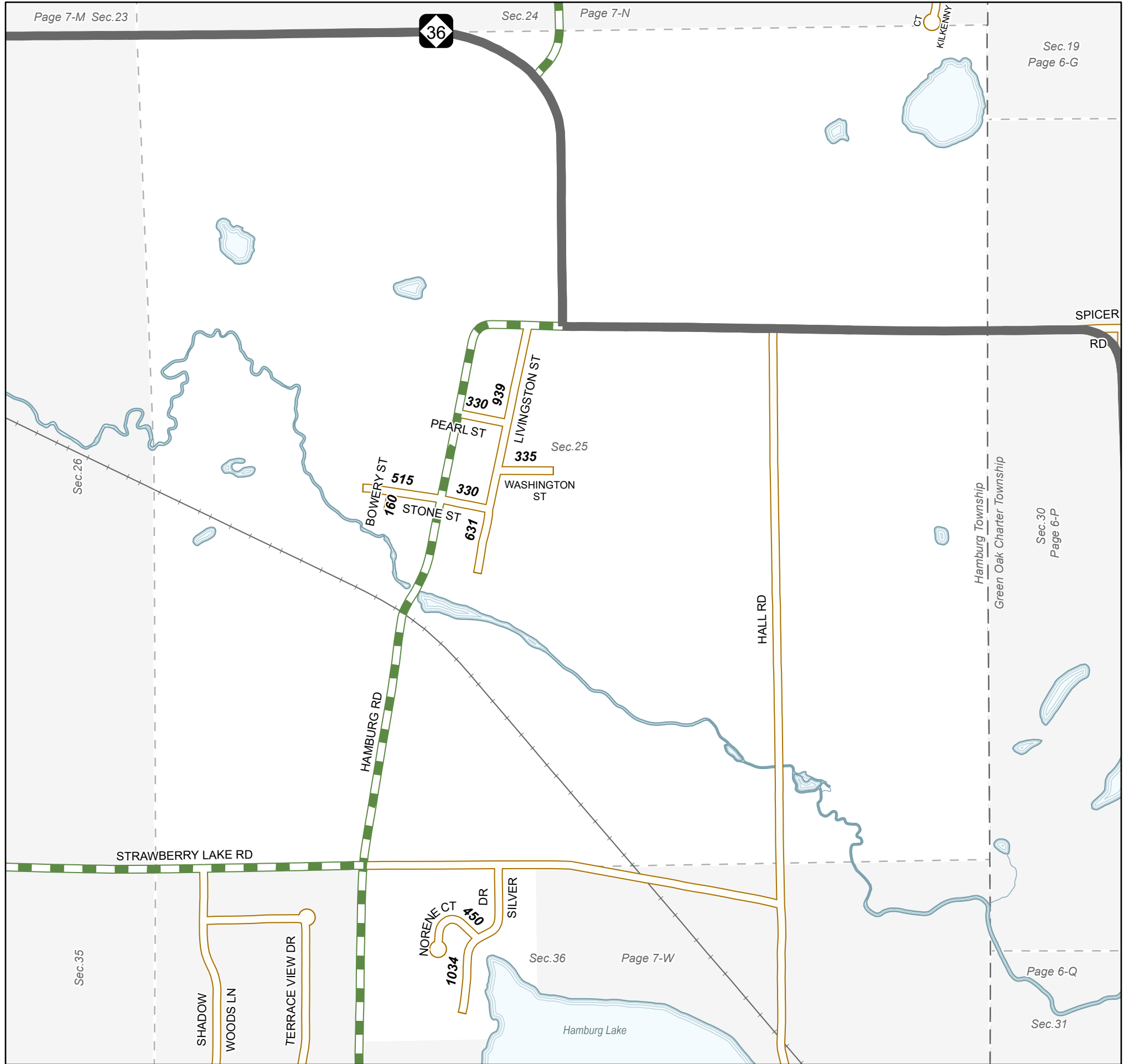
LIVINGSTON COUNTY - 47 T. 1N R. 5E

SECTION 24

TOTAL FEET 17,093 EQUALS 3.24 MILES

LEGEND	
COUNTY LINE	-----
CORPORATE LIMITS	-----
SECTION LINE	-----
STATE TRUNKLINE	—————
COUNTY PRIMARY	— — — — —
COUNTY LOCAL	—————
ADJACENT COUNTY	
CITY OR VILLAGE STREET	—————





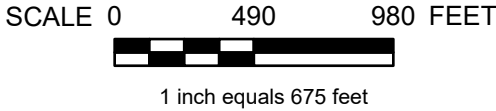

HAMBURG TOWNSHIP

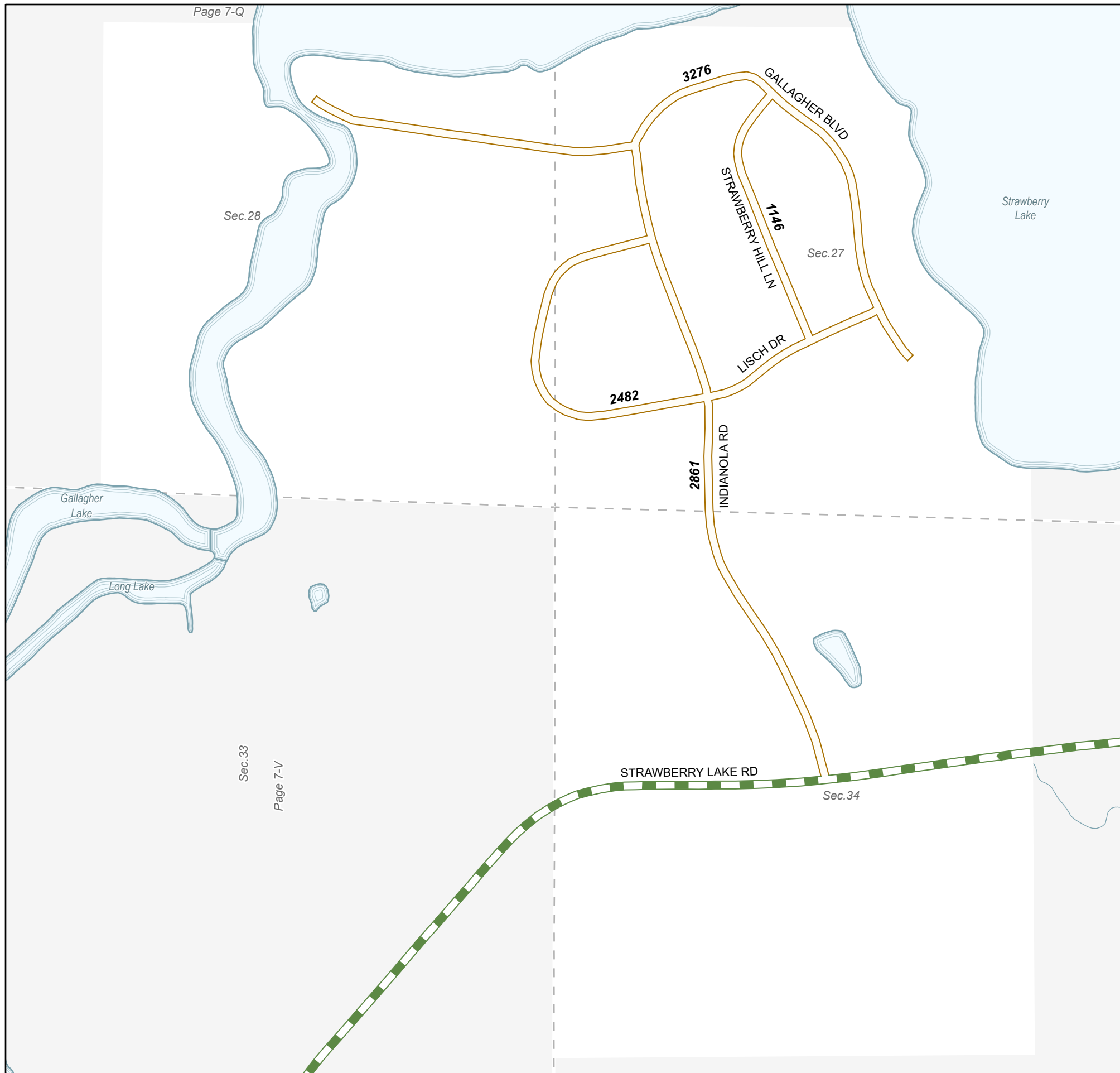
LIVINGSTON COUNTY - 47 T. 1N R. 5E

SECTION 25 & 36

TOTAL FEET 4,724 EQUALS 0.89 MILES

LEGEND	
COUNTY LINE	
CORPORATE LIMITS	
SECTION LINE	
STATE TRUNKLINE	
COUNTY PRIMARY	
COUNTY LOCAL	
ADJACENT COUNTY	
CITY OR VILLAGE STREET	





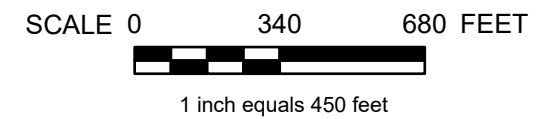
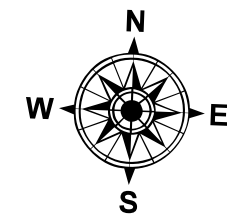
HAMBURG TOWNSHIP

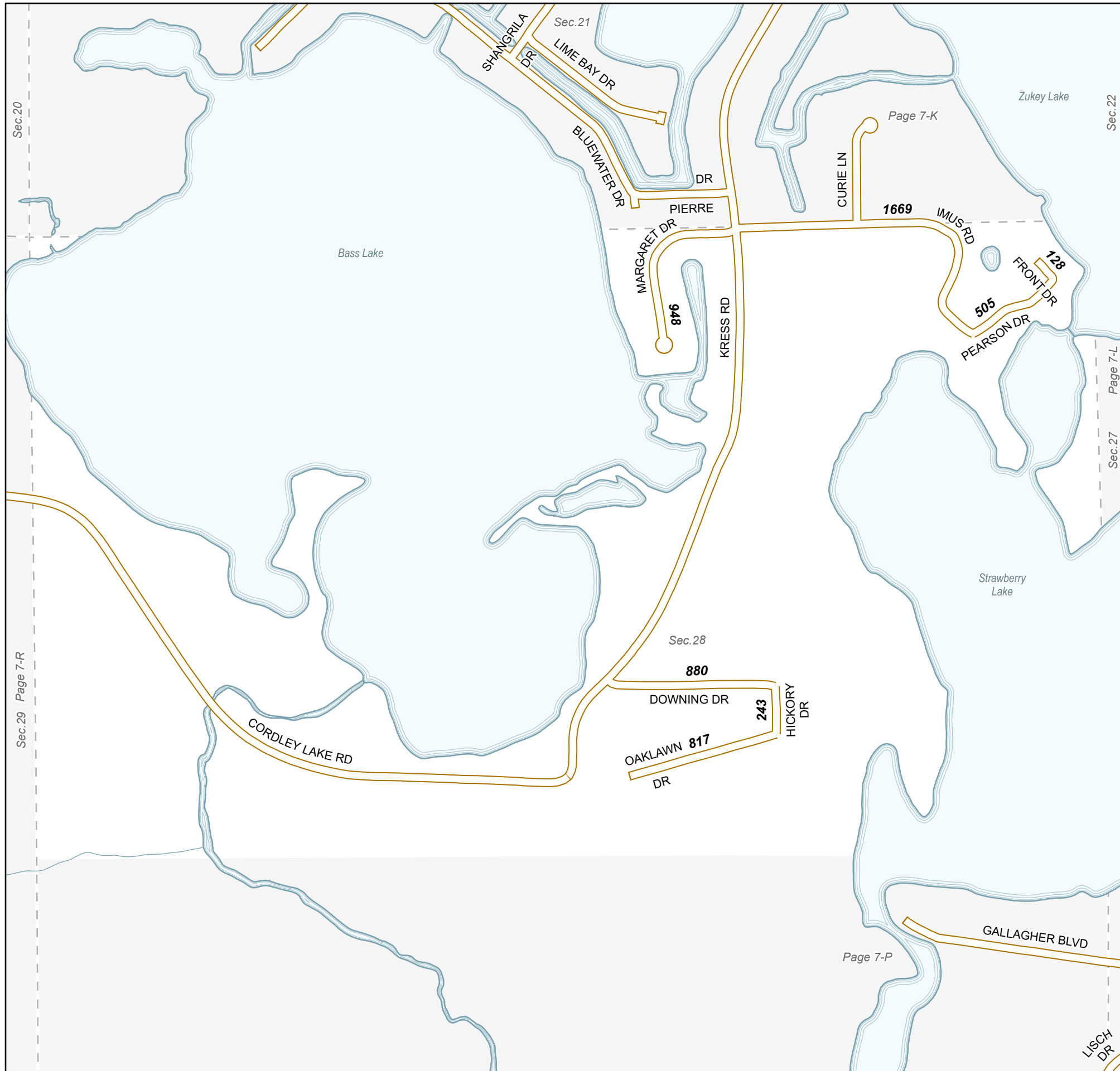
LIVINGSTON COUNTY - 47 T. 1N R. 5E

SECTION 27, 28 & 34

TOTAL FEET 9,765 EQUALS 1.85 MILES

LEGEND	
COUNTY LINE	-----
CORPORATE LIMITS	-----
SECTION LINE	-----
STATE TRUNKLINE	—————
COUNTY PRIMARY	— — — — —
COUNTY LOCAL	—————
ADJACENT COUNTY	
CITY OR VILLAGE STREET	—————





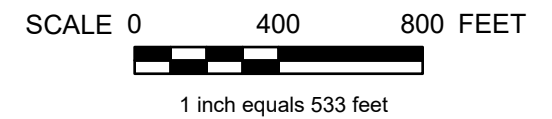
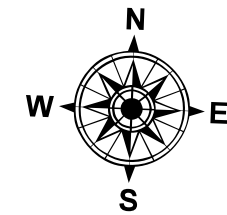
HAMBURG TOWNSHIP

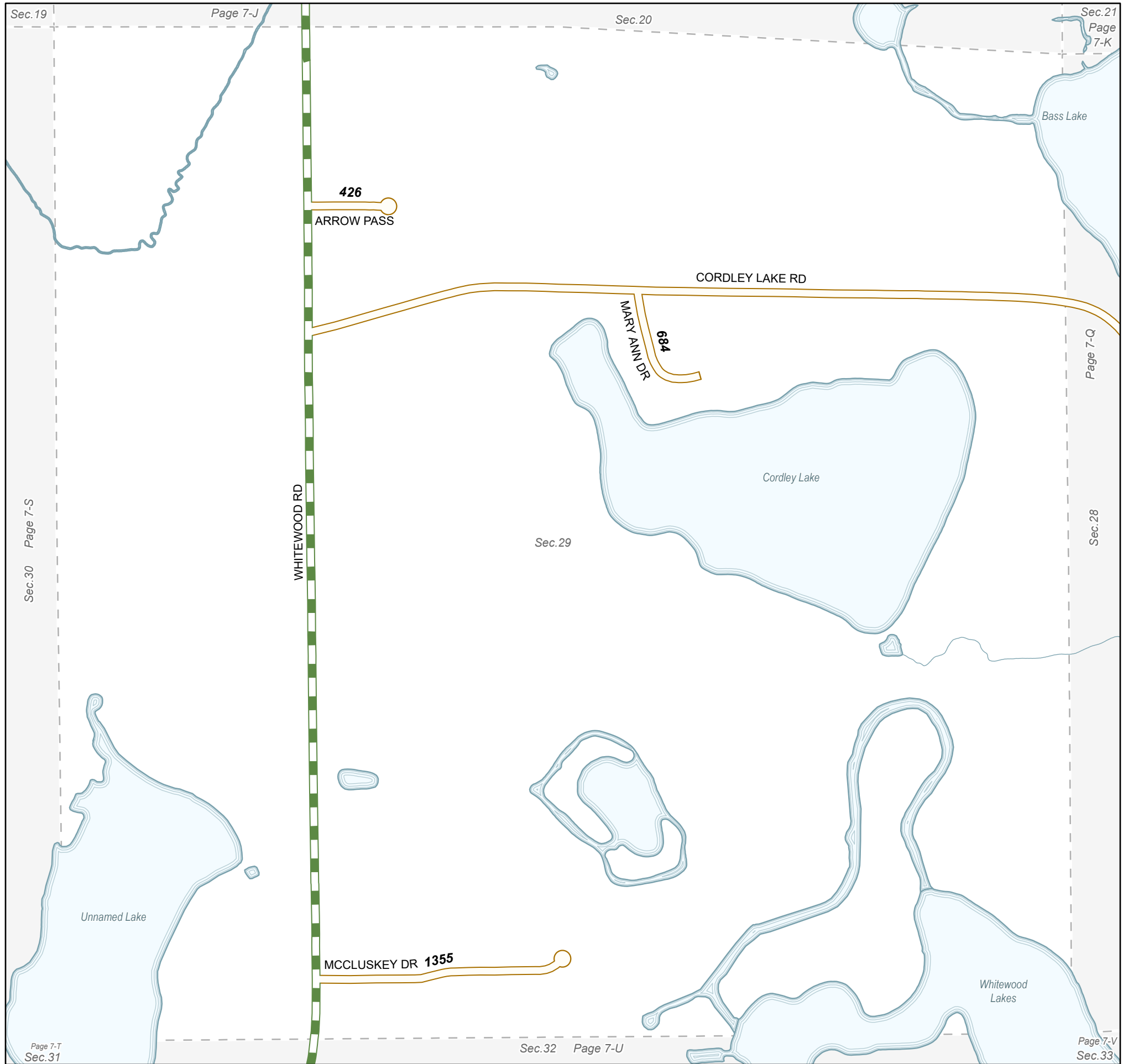
LIVINGSTON COUNTY - 47 T. 1N R. 5E

SECTION 28

TOTAL FEET 5,190 EQUALS 0.98 MILES

LEGEND	
COUNTY LINE	-----
CORPORATE LIMITS	-----
SECTION LINE	-----
STATE TRUNKLINE	—————
COUNTY PRIMARY	▬▬▬▬▬▬
COUNTY LOCAL	▬▬▬▬▬▬
ADJACENT COUNTY	▬▬▬▬▬▬
CITY OR VILLAGE STREET	—————





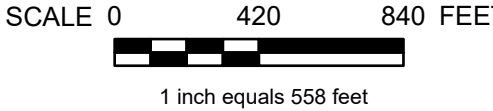
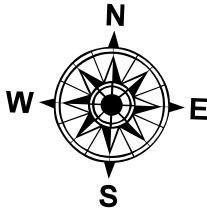
HAMBURG TOWNSHIP

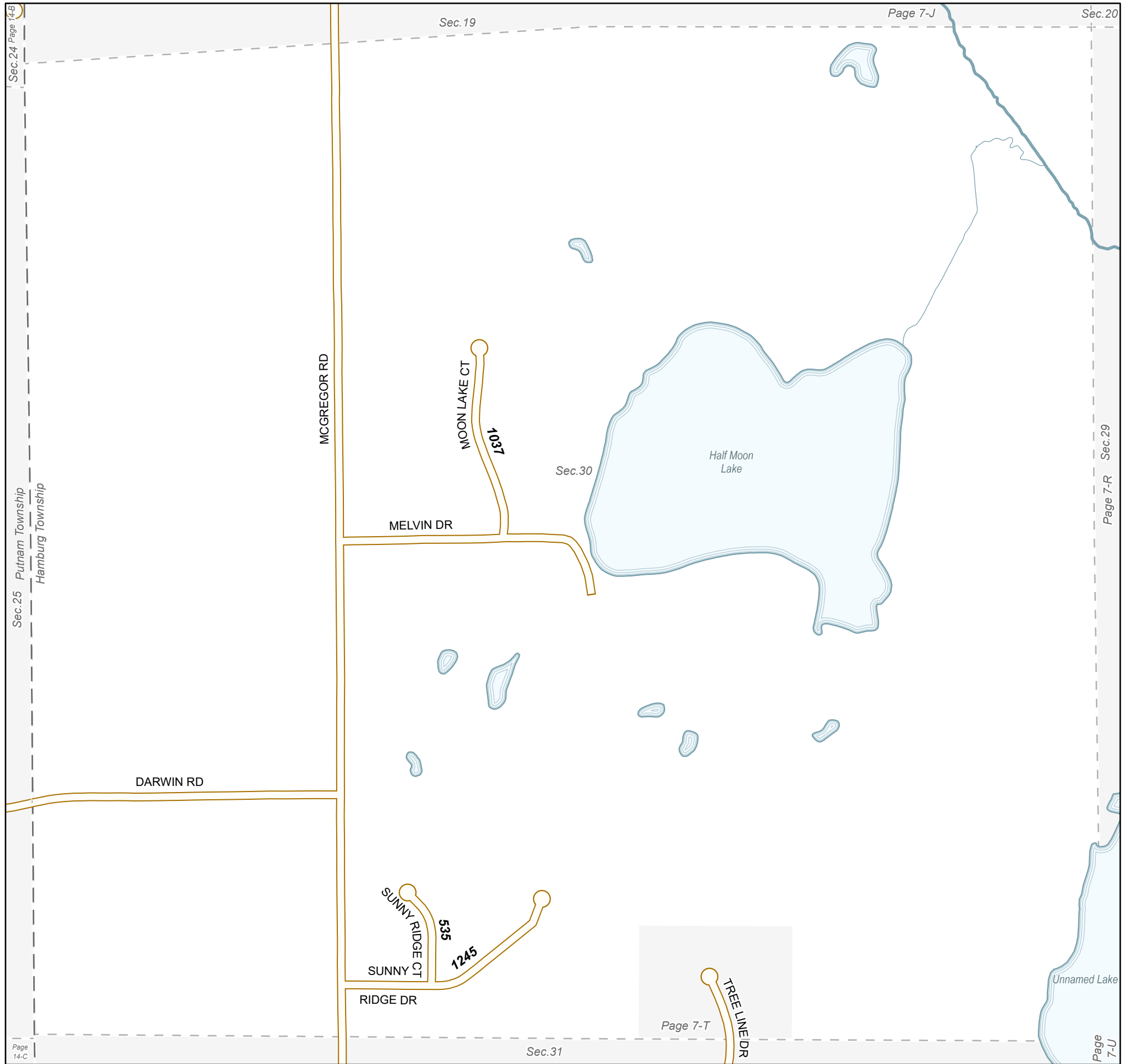
LIVINGSTON COUNTY - 47 T. 1N R. 5E

SECTION 29

TOTAL FEET 2,465 EQUALS 0.47 MILES

LEGEND	
COUNTY LINE	-----
CORPORATE LIMITS	-----
SECTION LINE	-----
STATE TRUNKLINE	██████████
COUNTY PRIMARY	▬▬▬▬▬▬
COUNTY LOCAL	▬▬▬▬▬▬
ADJACENT COUNTY	▬▬▬▬▬▬
CITY OR VILLAGE STREET	▬▬▬▬▬▬





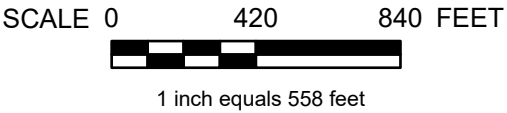

HAMBURG TOWNSHIP

LIVINGSTON COUNTY - 47 T. 1N R. 5E

SECTION 30

TOTAL FEET 2,817 EQUALS 0.53 MILES

LEGEND	
COUNTY LINE	-----
CORPORATE LIMITS	-----
SECTION LINE	-----
STATE TRUNKLINE	—————
COUNTY PRIMARY	▬▬▬▬▬▬
COUNTY LOCAL	▬▬▬▬▬▬
ADJACENT COUNTY	▬▬▬▬▬▬
CITY OR VILLAGE STREET	—————





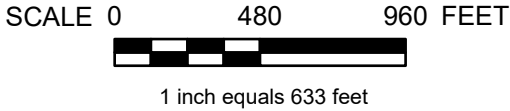
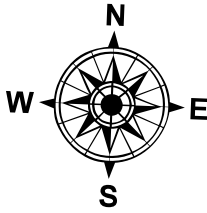
HAMBURG TOWNSHIP

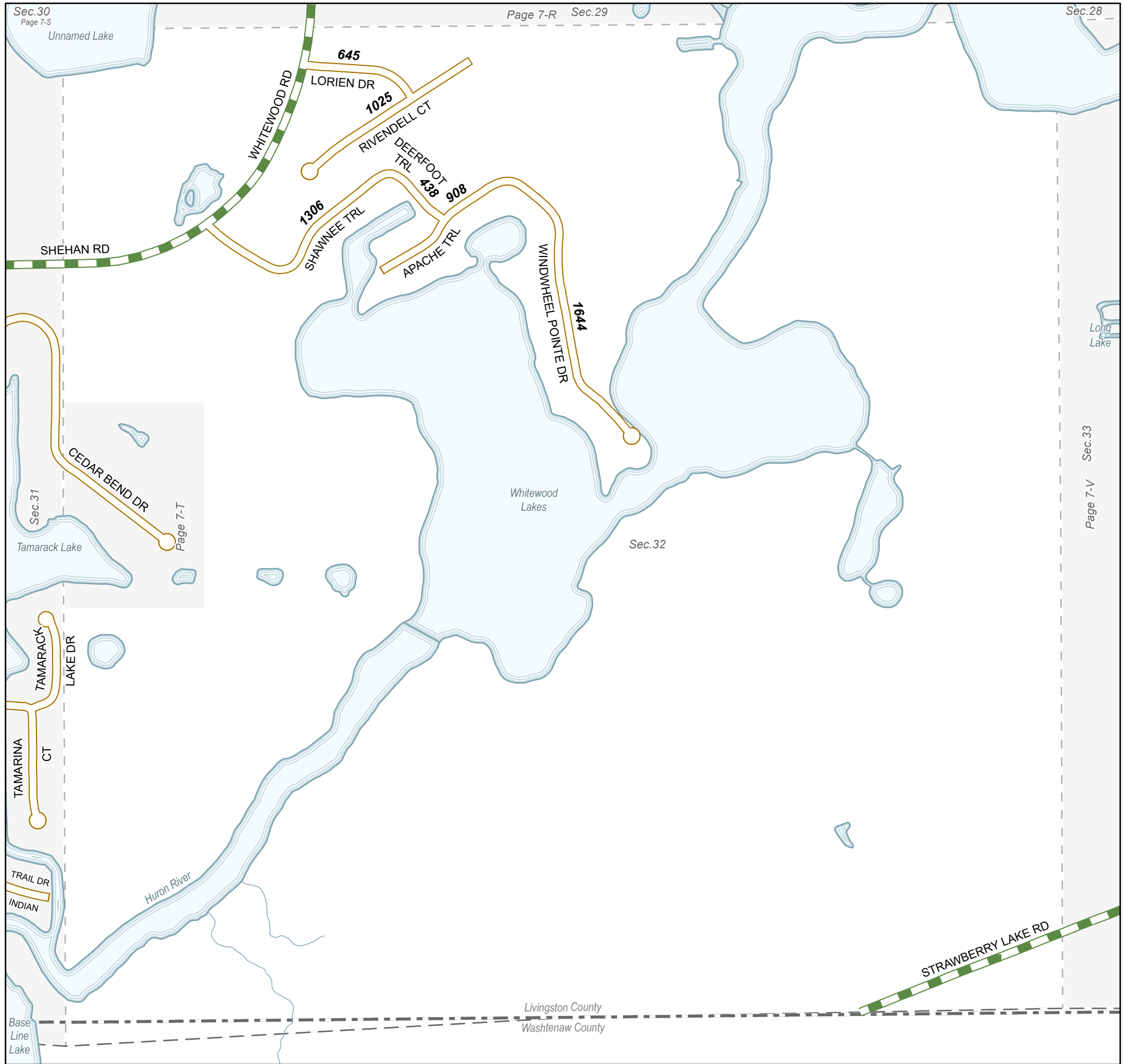
LIVINGSTON COUNTY - 47 T. 1N R. 5E

SECTION 30, 31 & 32

TOTAL FEET 11,968 EQUALS 2.27 MILES

LEGEND	
COUNTY LINE	-----
CORPORATE LIMITS	-----
SECTION LINE	-----
STATE TRUNKLINE	—————
COUNTY PRIMARY	— — — — —
COUNTY LOCAL	—————
ADJACENT COUNTY	
CITY OR VILLAGE STREET	—————





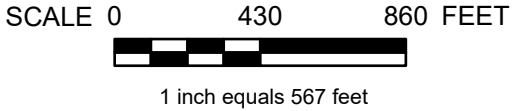
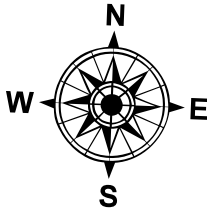
HAMBURG TOWNSHIP

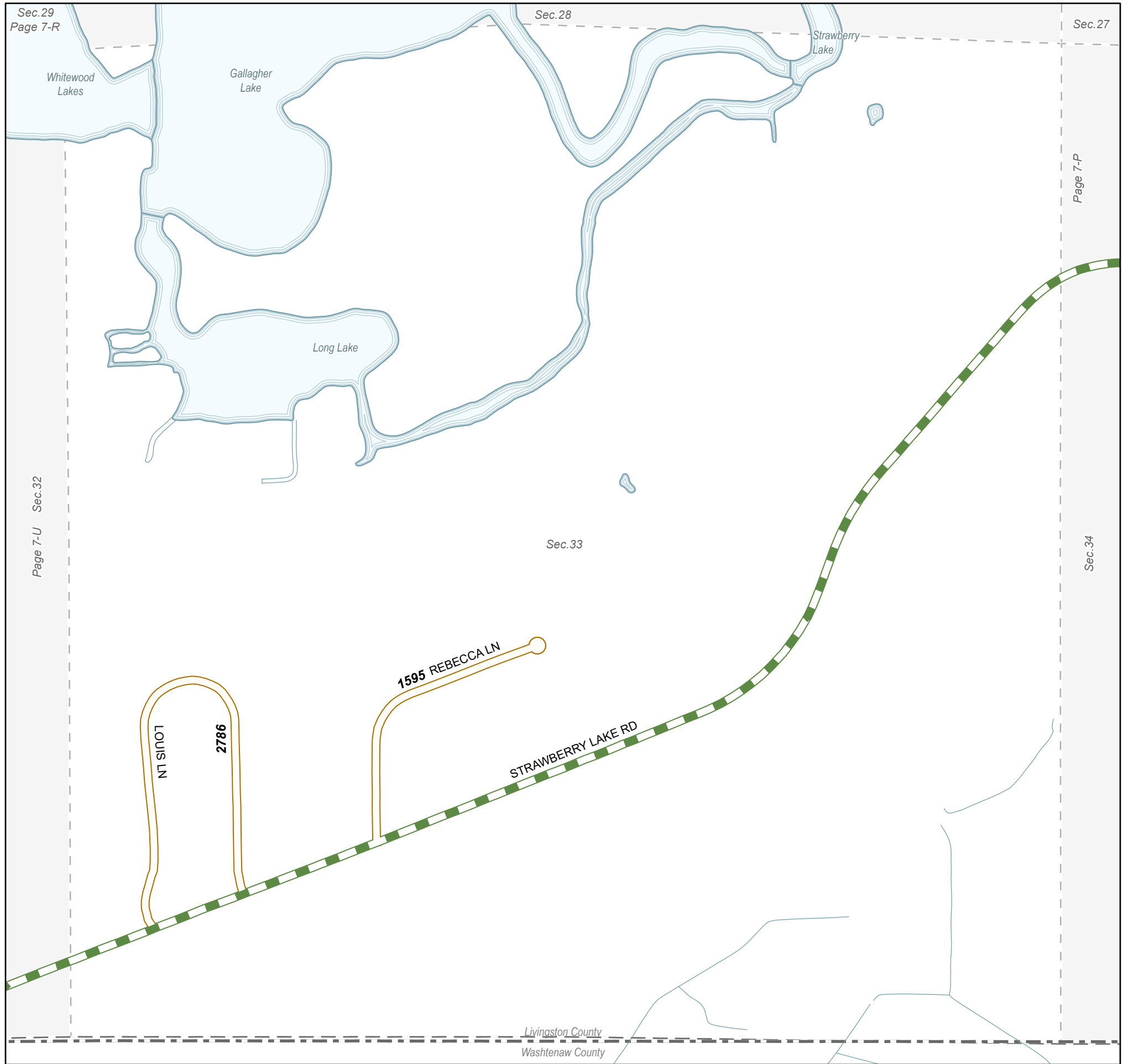
LIVINGSTON COUNTY - 47 T. 1N R. 5E

SECTION 32

TOTAL FEET 5,966 EQUALS 1.13 MILES

LEGEND	
COUNTY LINE	-----
CORPORATE LIMITS	-----
SECTION LINE	-----
STATE TRUNKLINE	—————
COUNTY PRIMARY	▬▬▬▬▬▬▬▬▬▬
COUNTY LOCAL	▬▬▬▬▬▬▬▬▬▬
ADJACENT COUNTY	▬▬▬▬▬▬▬▬▬▬
CITY OR VILLAGE STREET	—————





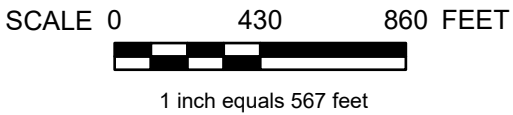
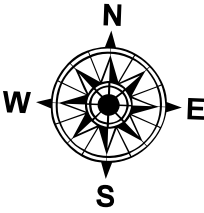
HAMBURG TOWNSHIP

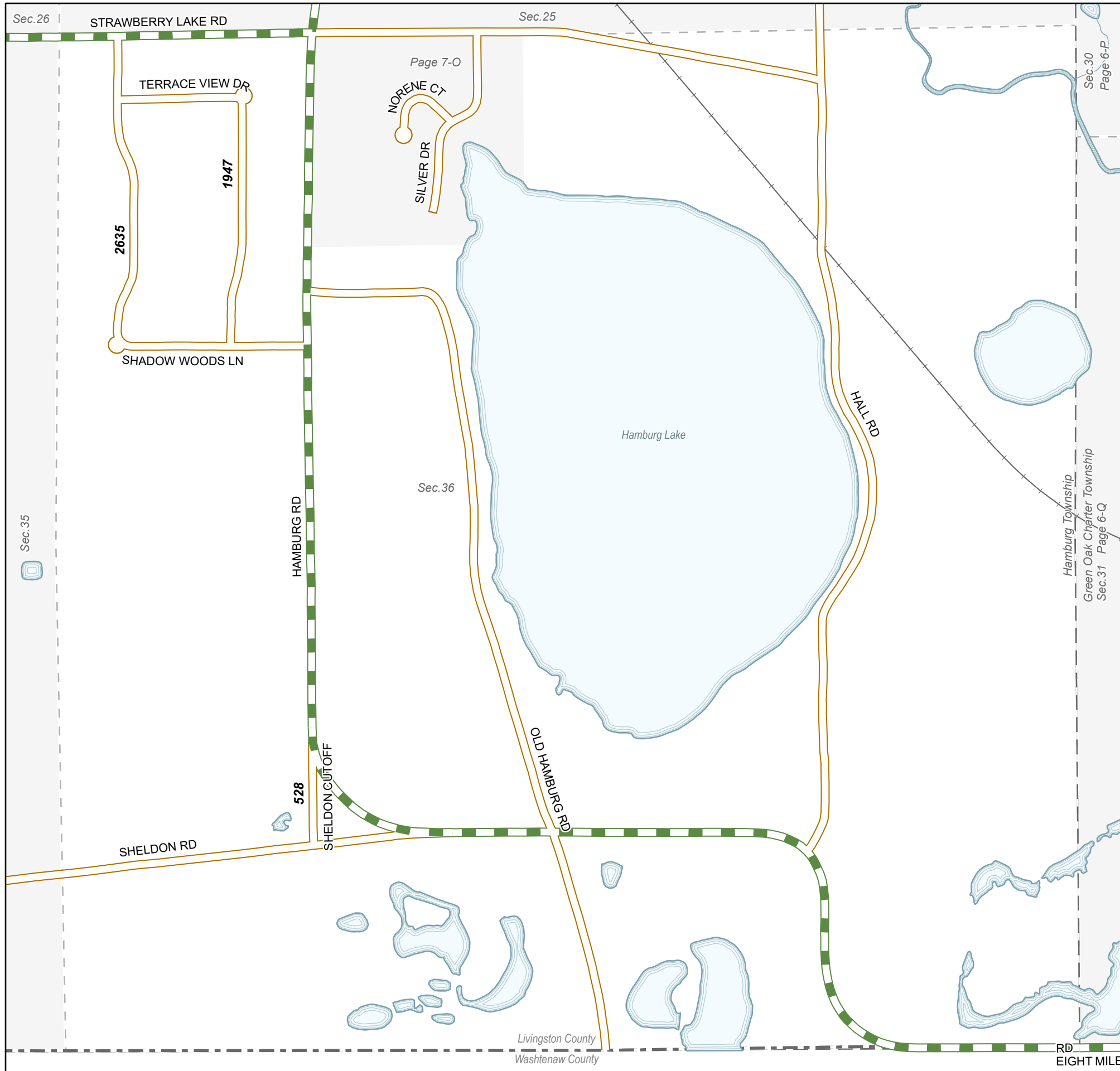
LIVINGSTON COUNTY - 47 T. 1N R. 5E

SECTION 33

TOTAL FEET 4,381 EQUALS 0.83 MILES

LEGEND	
COUNTY LINE	-----
CORPORATE LIMITS	-----
SECTION LINE	-----
STATE TRUNKLINE	—————
COUNTY PRIMARY	▬▬▬▬▬▬▬▬▬▬
COUNTY LOCAL	▬▬▬▬▬▬▬▬▬▬
ADJACENT COUNTY	▬▬▬▬▬▬▬▬▬▬
CITY OR VILLAGE STREET	—————





HAMBURG TOWNSHIP

LIVINGSTON COUNTY - 47 T. 1N R. 5E

SECTION 36

TOTAL FEET 5,110 EQUALS 0.97 MILES

LEGEND	
COUNTY LINE	-----
CORPORATE LIMITS	-----
SECTION LINE	-----
STATE TRUNKLINE	—————
COUNTY PRIMARY	▬▬▬▬▬▬
COUNTY LOCAL	▬▬▬▬▬▬
ADJACENT COUNTY	▬▬▬▬▬▬
CITY OR VILLAGE STREET	—————

