

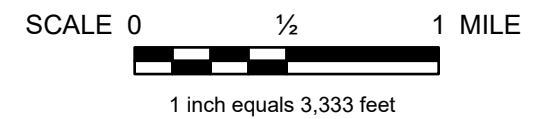
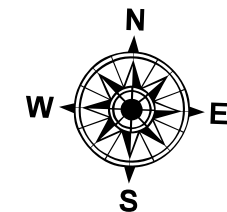
# GREEN OAK TOWNSHIP

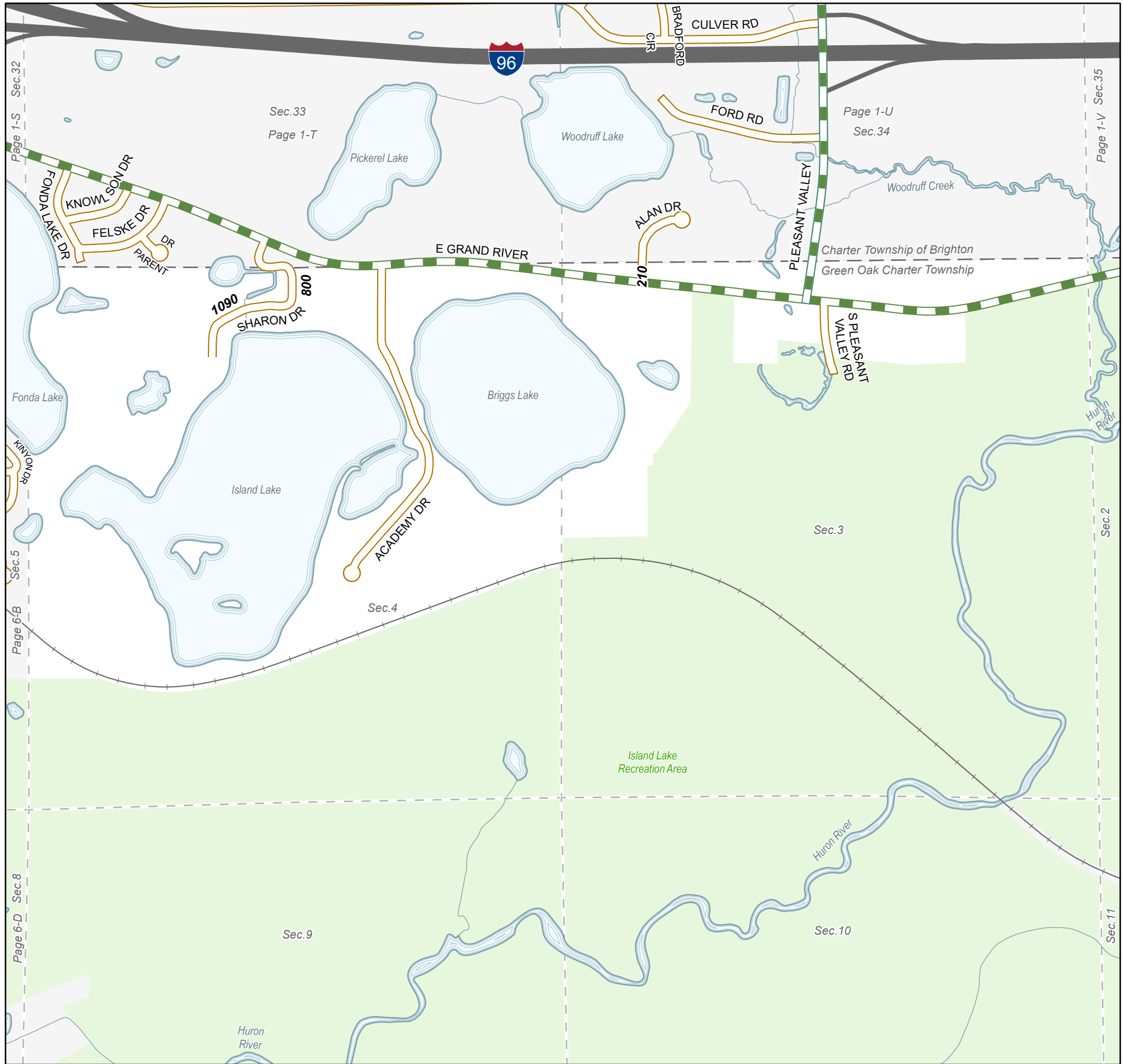
LIVINGSTON COUNTY - 47 T. 1N R. 6E

PRIMARY ROAD SYSTEM IS 36.29 MILES  
 LOCAL ROAD SYSTEM IS 32.88 MILES

## LEGEND

- COUNTY LINE
- CORPORATE LIMITS
- STATE TRUNKLINE
- COUNTY PRIMARY
- COUNTY LOCAL
- ADJACENT COUNTY
- CITY OR VILLAGE STREET





# GREEN OAK TOWNSHIP

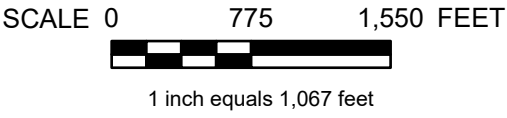

LIVINGSTON COUNTY - 47 T. 1N R. 6E

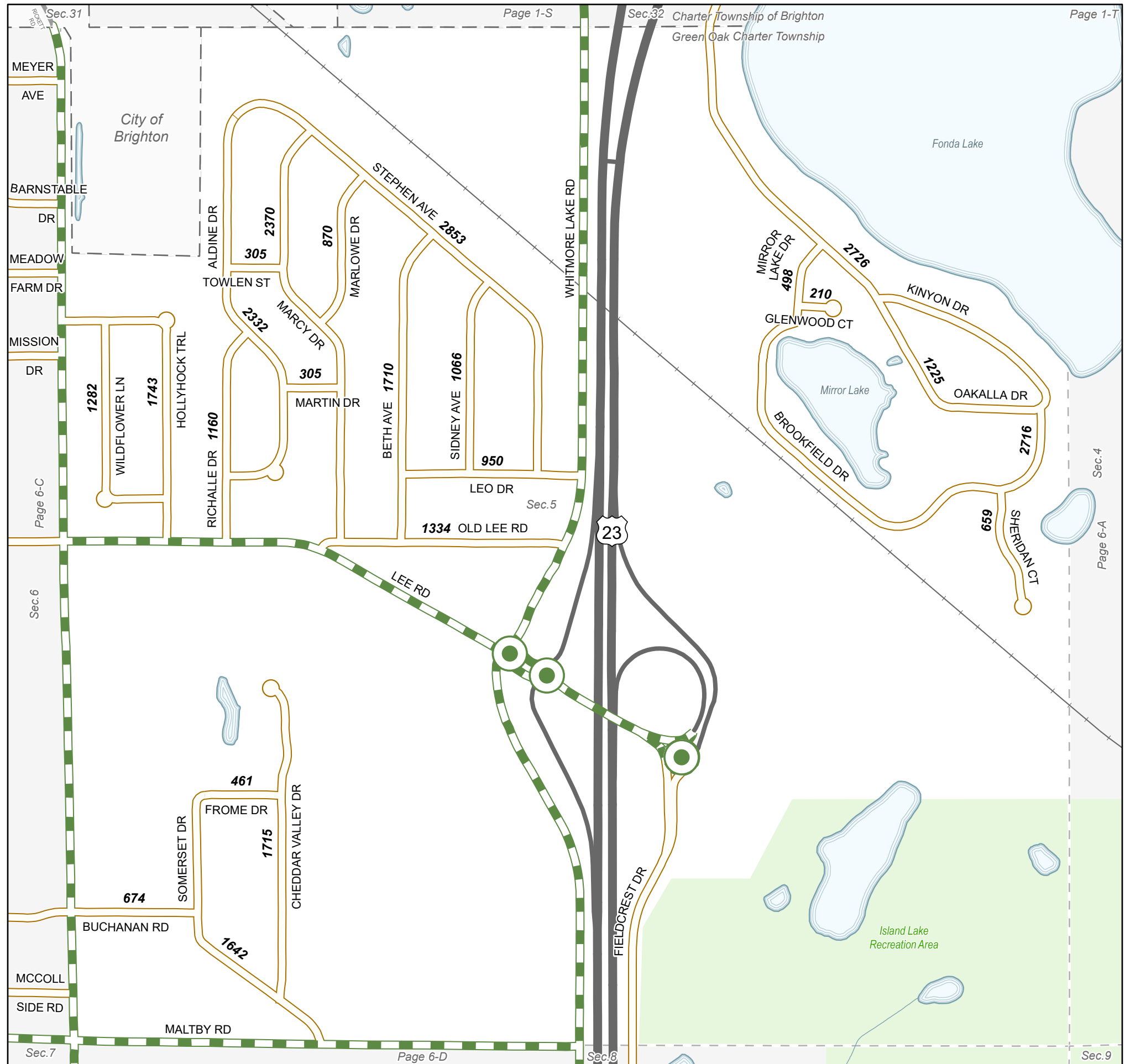
## SECTION 3 & 4

TOTAL FEET 2,100 EQUALS 0.40 MILES

LEGEND

COUNTY LINE	---
CORPORATE LIMITS	---
SECTION LINE	---
STATE TRUNKLINE	—
COUNTY PRIMARY	▬▬▬▬▬▬
COUNTY LOCAL	▬▬▬▬▬▬
ADJACENT COUNTY	▬▬▬▬▬▬
CITY OR VILLAGE STREET	▬▬▬▬▬▬





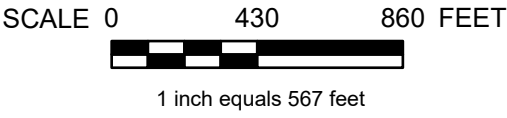

# GREEN OAK TOWNSHIP

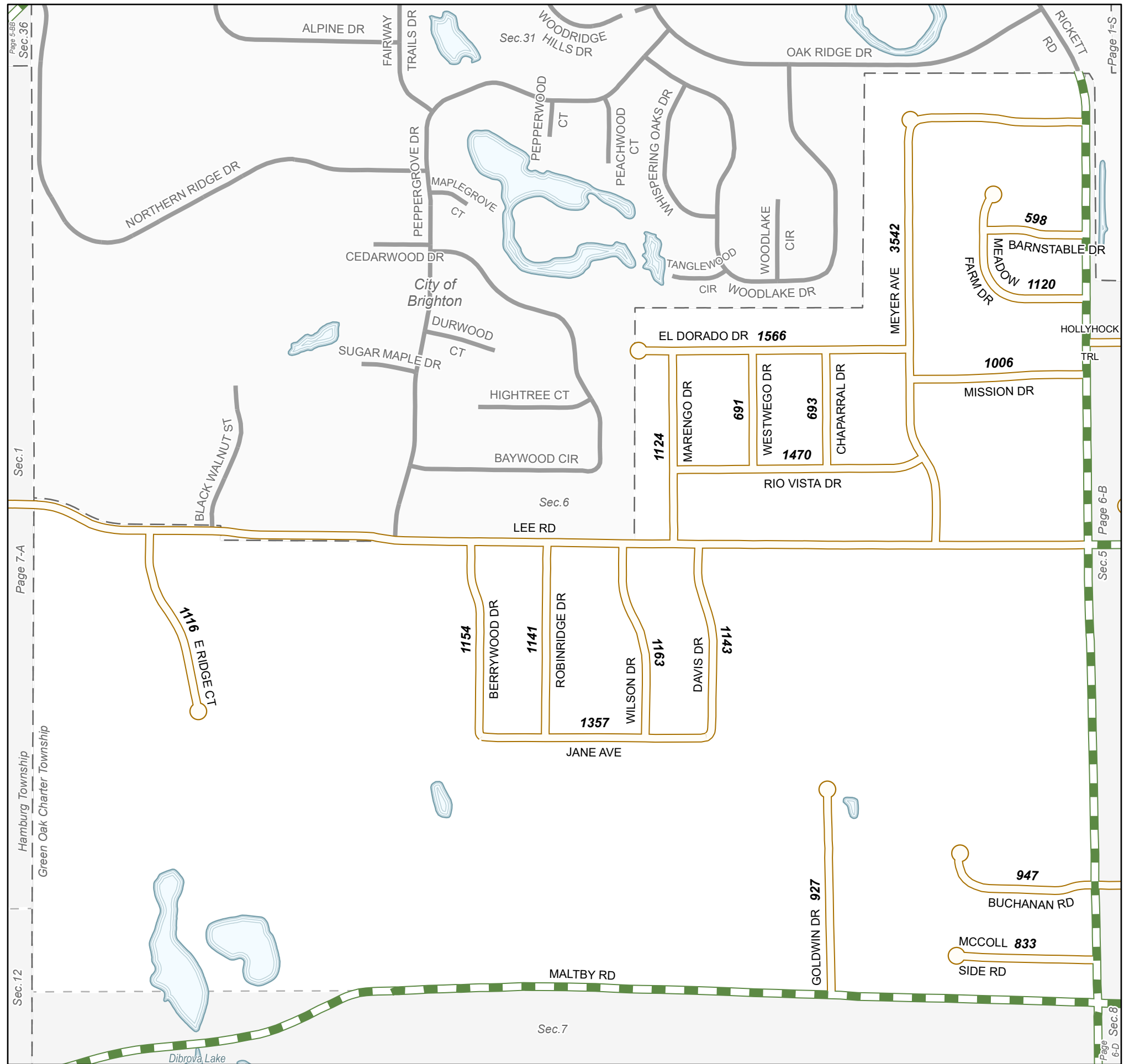
LIVINGSTON COUNTY - 47 T. 1N R. 6E

## SECTION 5

TOTAL FEET 30,806 EQUALS 5.83 MILES

LEGEND	
COUNTY LINE	-----
CORPORATE LIMITS	- - - - -
SECTION LINE	- - - - -
STATE TRUNKLINE	—————
COUNTY PRIMARY	▬▬▬▬▬▬
COUNTY LOCAL	▬▬▬▬▬▬
ADJACENT COUNTY	▬▬▬▬▬▬
CITY OR VILLAGE STREET	—————





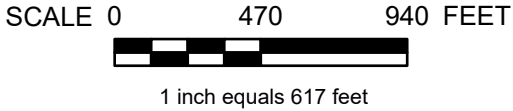

# GREEN OAK TOWNSHIP

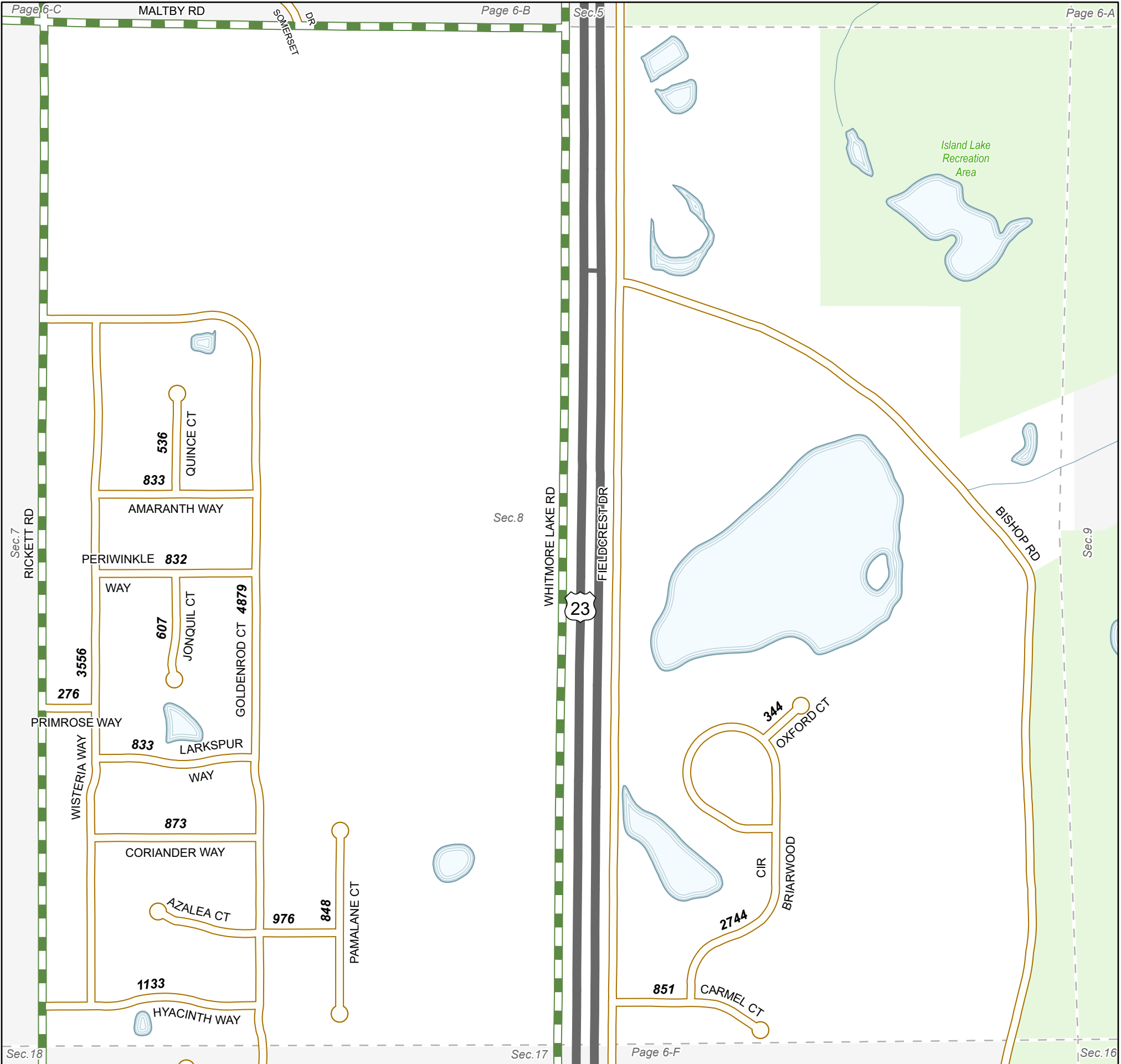
LIVINGSTON COUNTY - 47 T. 1N R. 6E

## SECTION 6

TOTAL FEET 21,591 EQUALS 4.09 MILES

LEGEND	
COUNTY LINE	
CORPORATE LIMITS	
SECTION LINE	
STATE TRUNKLINE	
COUNTY PRIMARY	
COUNTY LOCAL	
ADJACENT COUNTY	
CITY OR VILLAGE STREET	





# GREEN OAK TOWNSHIP

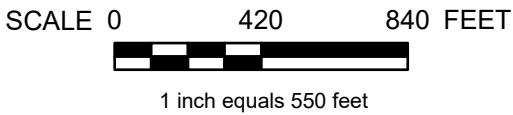
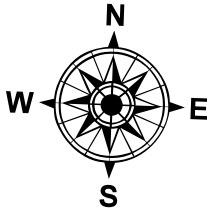
LIVINGSTON COUNTY - 47 T. 1N R. 6E

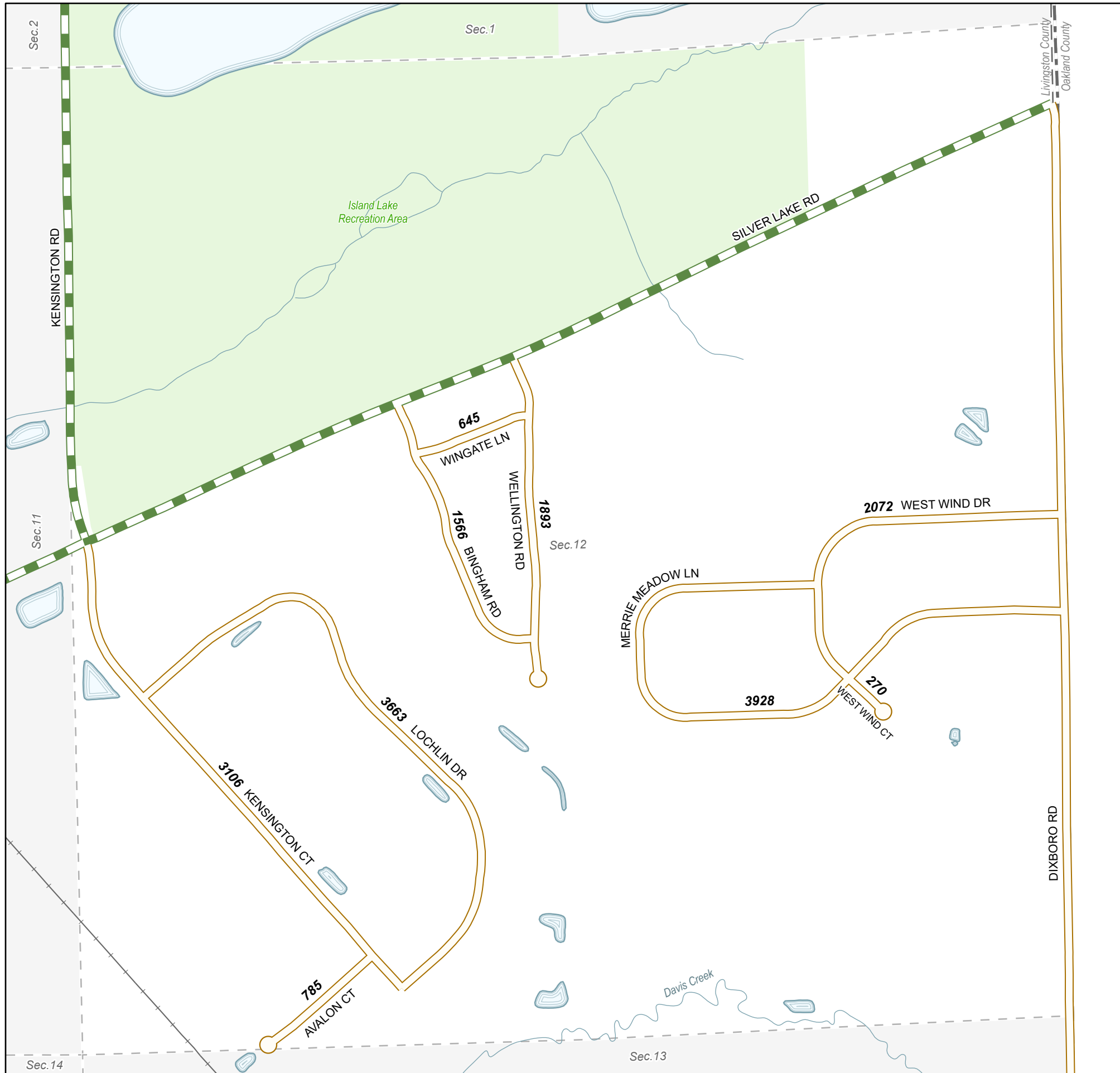
## SECTION 8

TOTAL FEET 20,121 EQUALS 3.81 MILES

LEGEND

COUNTY LINE	---
CORPORATE LIMITS	---
SECTION LINE	---
STATE TRUNKLINE	---
COUNTY PRIMARY	█
COUNTY LOCAL	---
ADJACENT COUNTY	---
CITY OR VILLAGE STREET	---





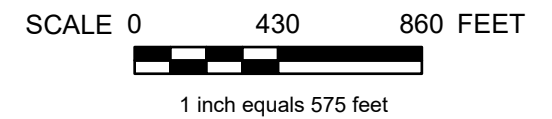
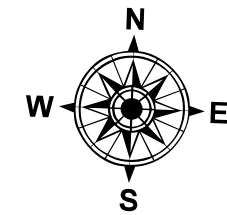
# GREEN OAK TOWNSHIP

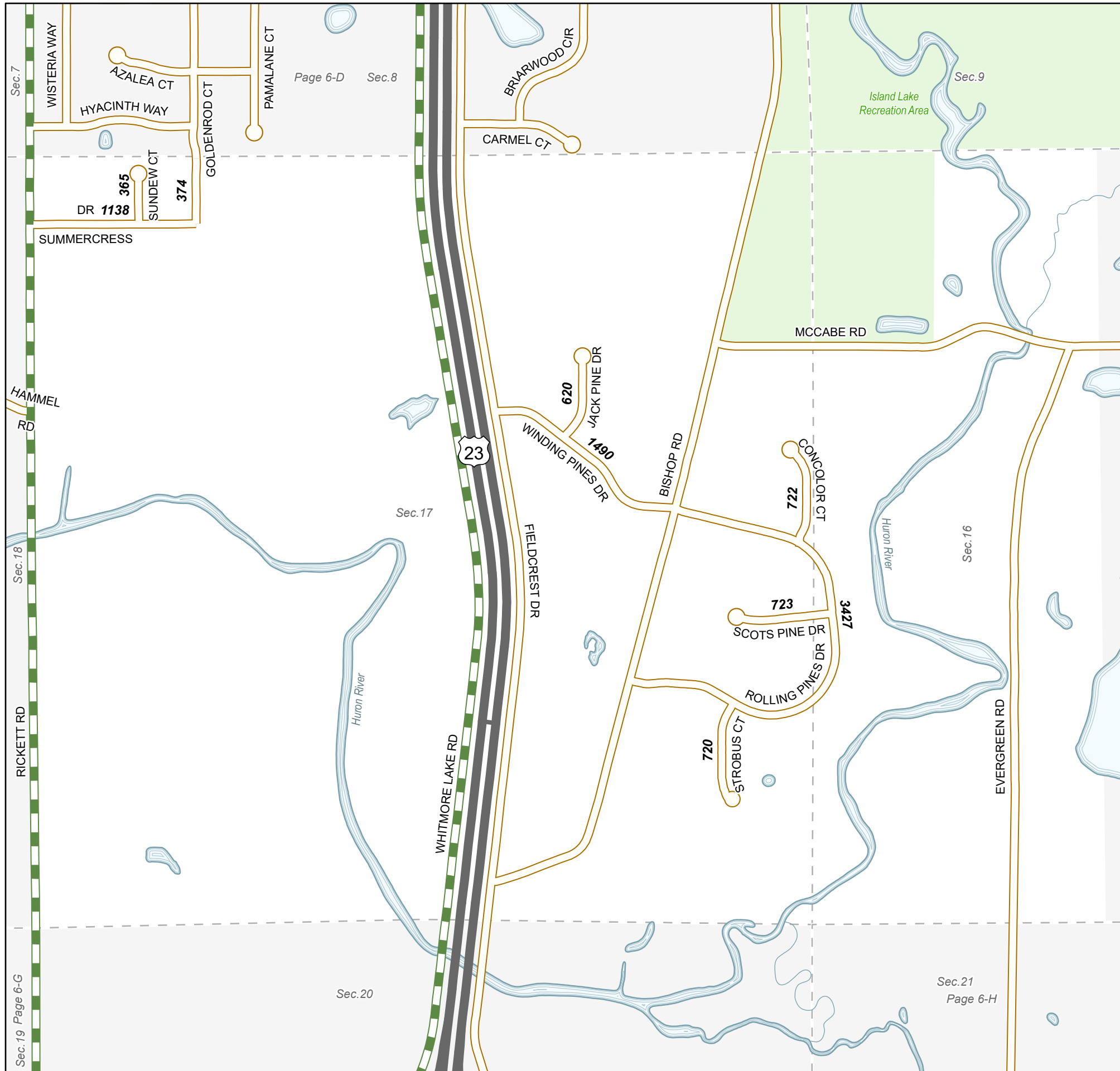
LIVINGSTON COUNTY - 47 T. 1N R. 6E

## SECTION 12

TOTAL FEET 17,928 EQUALS 3.40 MILES

LEGEND	
COUNTY LINE	-----
CORPORATE LIMITS	-----
SECTION LINE	-----
STATE TRUNKLINE	—————
COUNTY PRIMARY	▬▬▬▬▬▬▬▬▬▬
COUNTY LOCAL	▬▬▬▬▬▬▬▬▬▬
ADJACENT COUNTY	▬▬▬▬▬▬▬▬▬▬
CITY OR VILLAGE STREET	—————





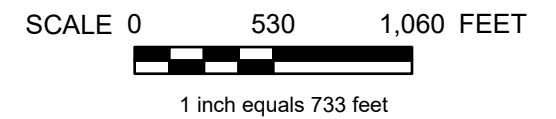
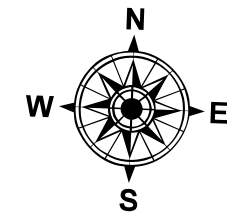
# GREEN OAK TOWNSHIP

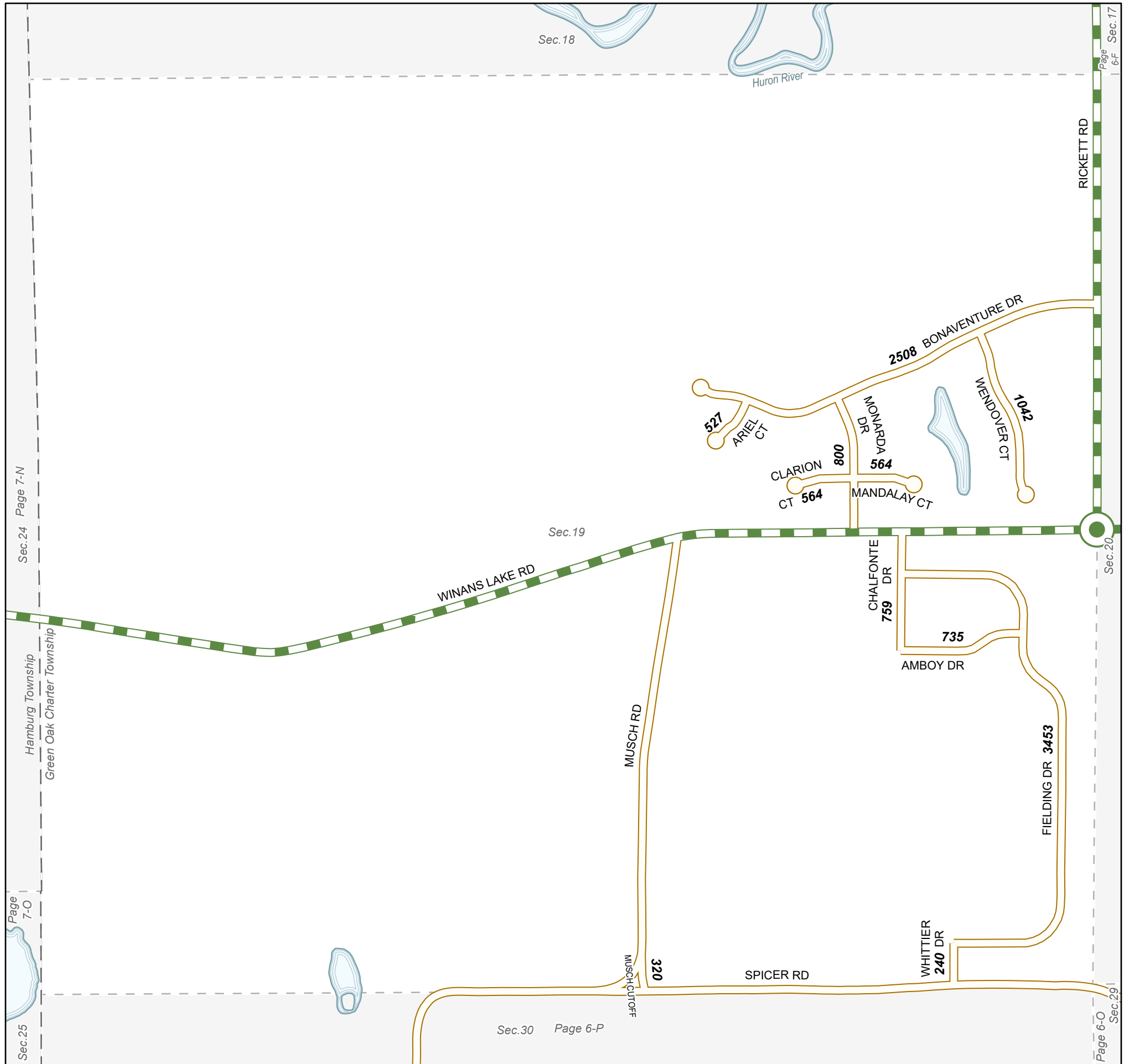
LIVINGSTON COUNTY - 47 T. 1N R. 6E

## SECTION 16 & 17

TOTAL FEET 9,579 EQUALS 1.81 MILES

LEGEND	
COUNTY LINE	--- --
CORPORATE LIMITS	- - - -
SECTION LINE	- - - -
STATE TRUNKLINE	████████
COUNTY PRIMARY	▬ ▬ ▬ ▬
COUNTY LOCAL	▬ ▬ ▬ ▬
ADJACENT COUNTY	▬ ▬ ▬ ▬
CITY OR VILLAGE STREET	▬ ▬ ▬ ▬





# GREEN OAK TOWNSHIP

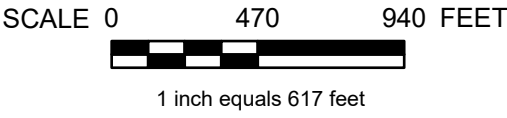

LIVINGSTON COUNTY - 47 T. 1N R. 6E

## SECTION 19

TOTAL FEET 11,512 EQUALS 2.18 MILES

LEGEND

COUNTY LINE	
CORPORATE LIMITS	
SECTION LINE	
STATE TRUNKLINE	
COUNTY PRIMARY	
COUNTY LOCAL	
ADJACENT COUNTY	
CITY OR VILLAGE STREET	



Sec. 24 Page 7-N

Hamburg Township  
Green Oak Charter Township

Page 7-O

Sec. 25

Sec. 18

Huron River

Page 6-F  
Sec. 17

RICKETT RD

Sec. 20

Sec. 19

WINANS LAKE RD

MUSCH RD

CHALFONTE DR  
759

735

AMBOY DR

FIELDING DR 3453

MUSCH CUTOFF

320

SPICER RD

WHITTIER DR  
240

CLARION CT  
564

MANDALAY CT

800

564

2508 BONAVENTURE DR

WENDOVER CT  
1042

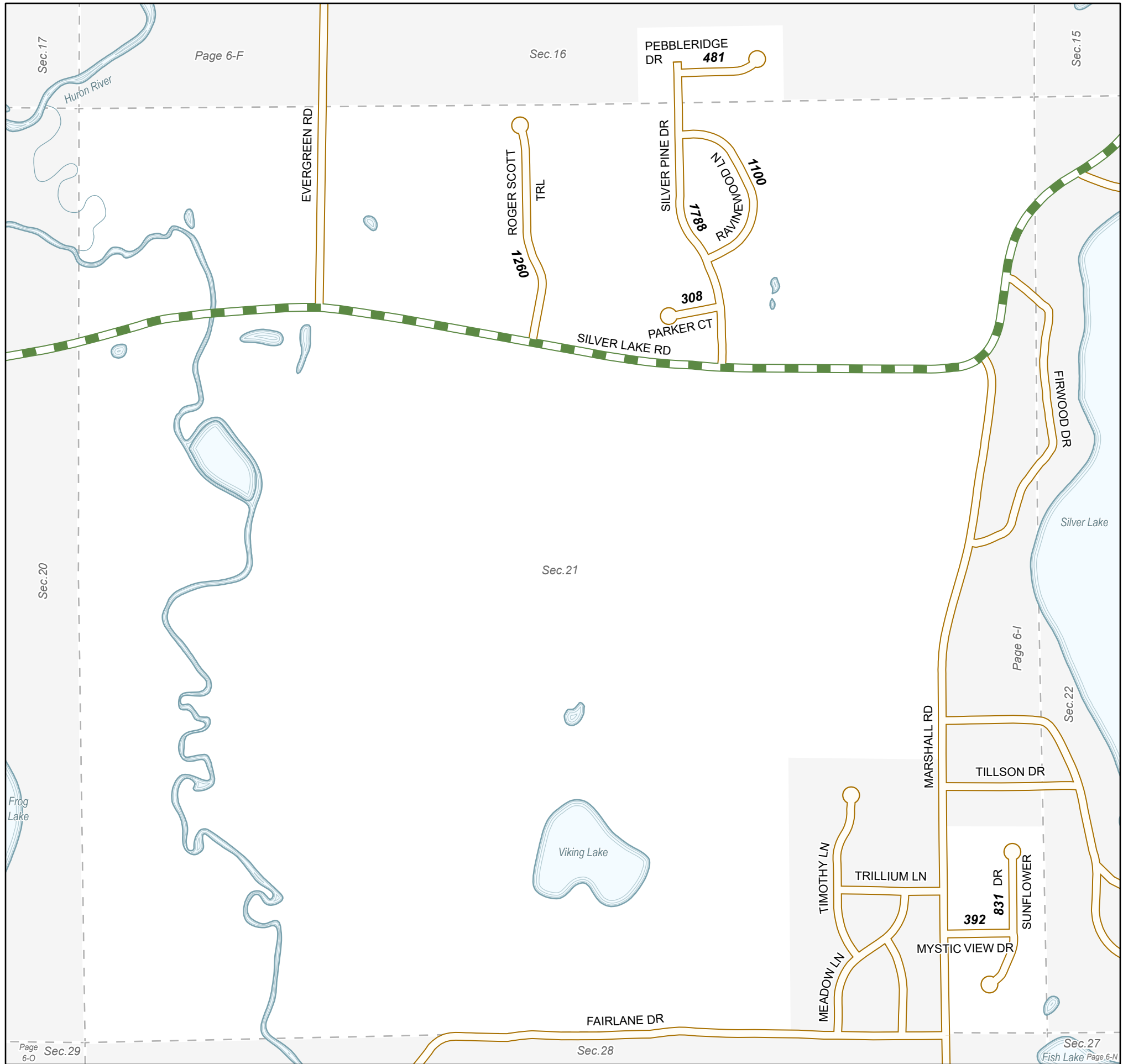
527

ARIEL CT

Sec. 30 Page 6-P

Page 6-O  
Sec. 29





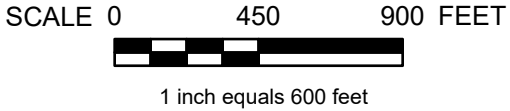
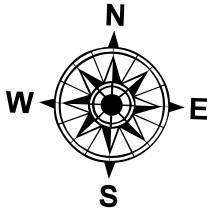
# GREEN OAK TOWNSHIP

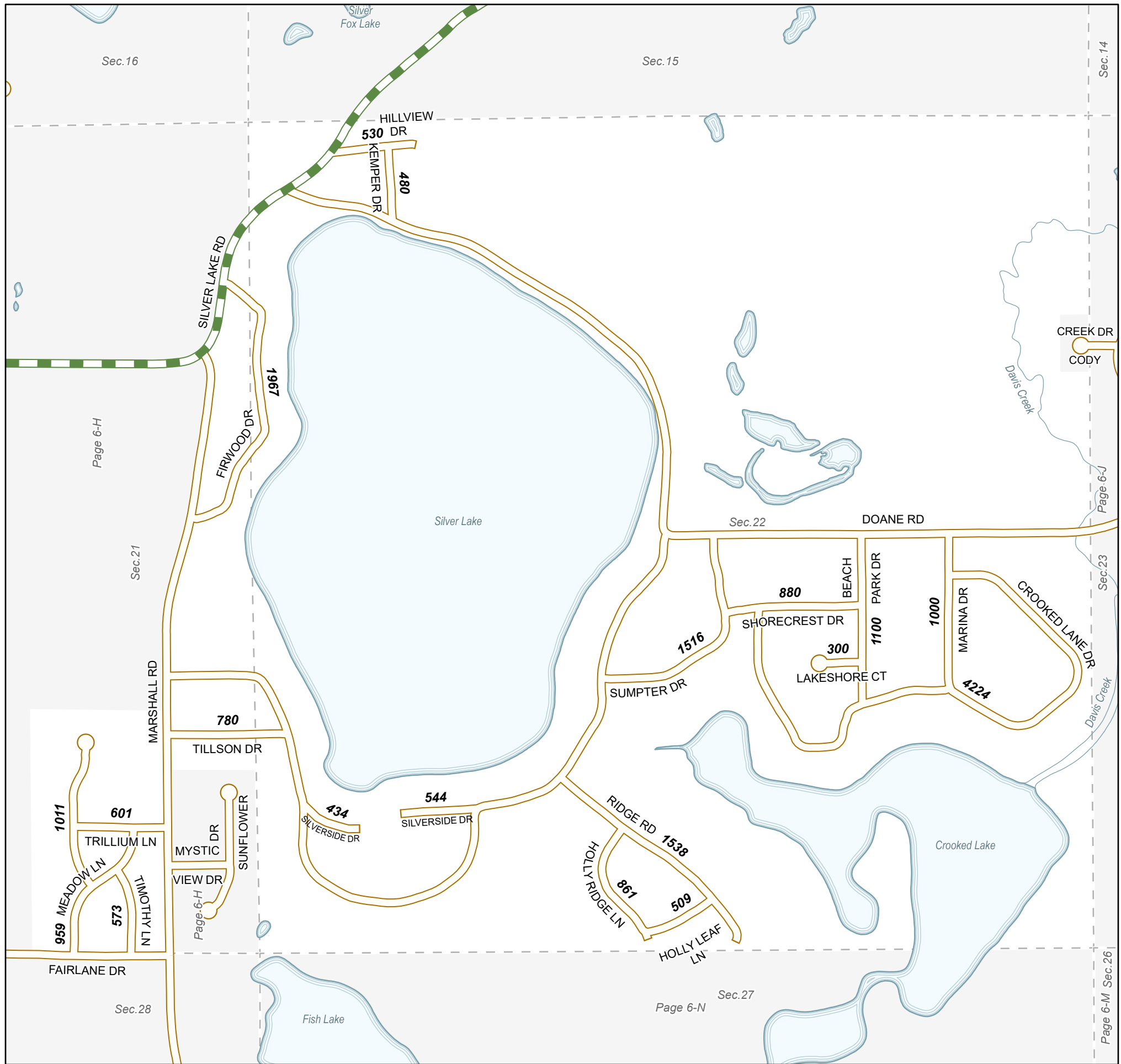
LIVINGSTON COUNTY - 47 T. 1N R. 6E

## SECTION 21 & 16

TOTAL FEET 6,160 EQUALS 1.17 MILES

LEGEND	
COUNTY LINE	-----
CORPORATE LIMITS	-----
SECTION LINE	-----
STATE TRUNKLINE	—————
COUNTY PRIMARY	▬▬▬▬▬▬▬▬▬▬
COUNTY LOCAL	▬▬▬▬▬▬▬▬▬▬
ADJACENT COUNTY	▬▬▬▬▬▬▬▬▬▬
CITY OR VILLAGE STREET	—————





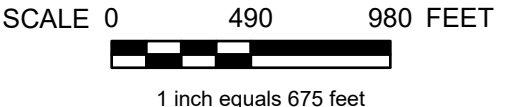

# GREEN OAK TOWNSHIP

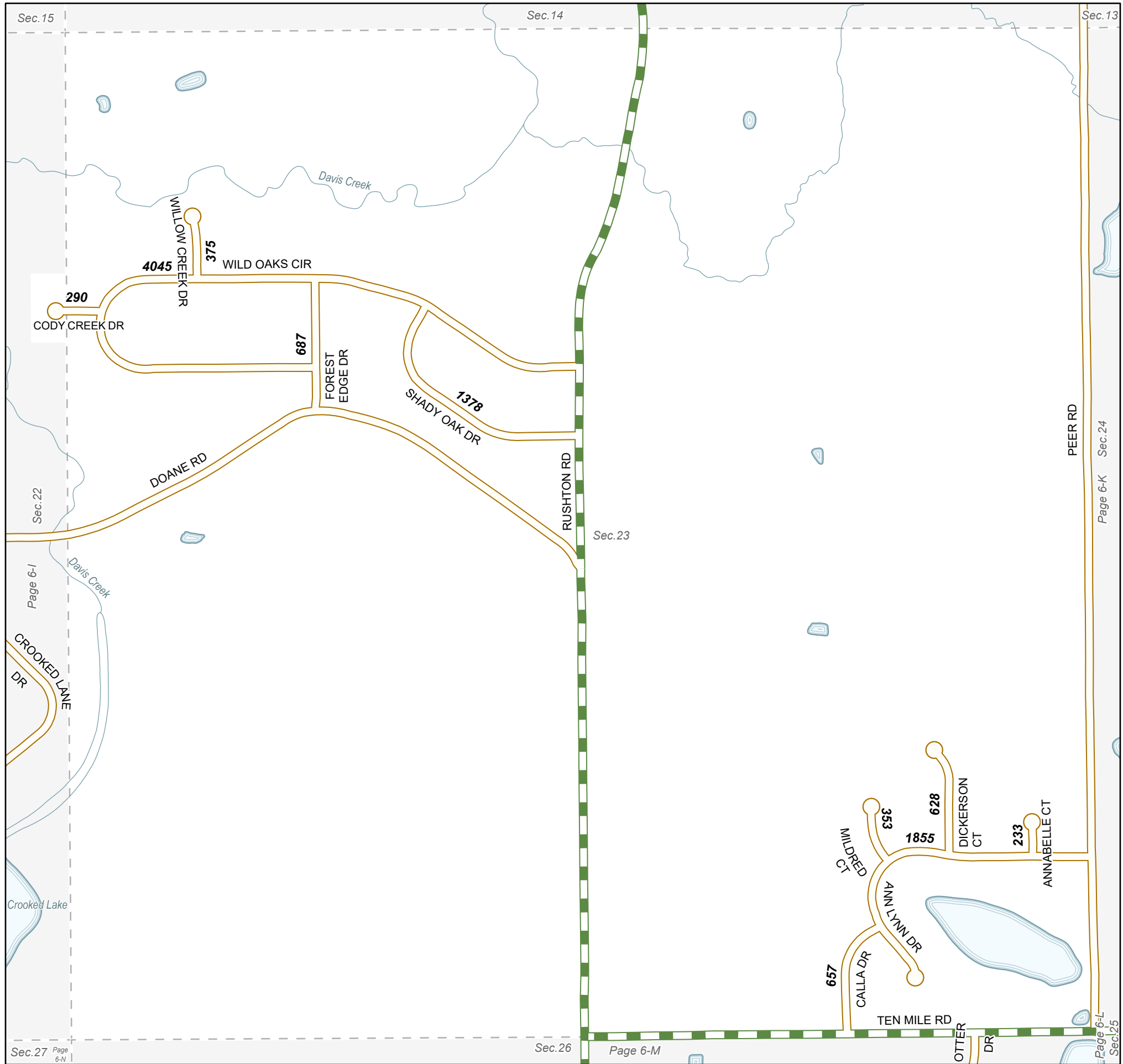
LIVINGSTON COUNTY - 47 T. 1N R. 6E

## SECTION 21 & 22

TOTAL FEET 19,807 EQUALS 3.75 MILES

LEGEND	
COUNTY LINE	-----
CORPORATE LIMITS	-----
SECTION LINE	-----
STATE TRUNKLINE	—————
COUNTY PRIMARY	▬▬▬▬▬▬▬▬▬▬
COUNTY LOCAL	▬▬▬▬▬▬▬▬▬▬
ADJACENT COUNTY	▬▬▬▬▬▬▬▬▬▬
CITY OR VILLAGE STREET	—————





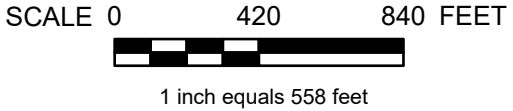
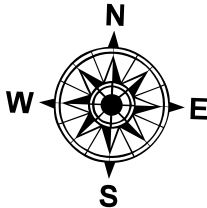
# GREEN OAK TOWNSHIP

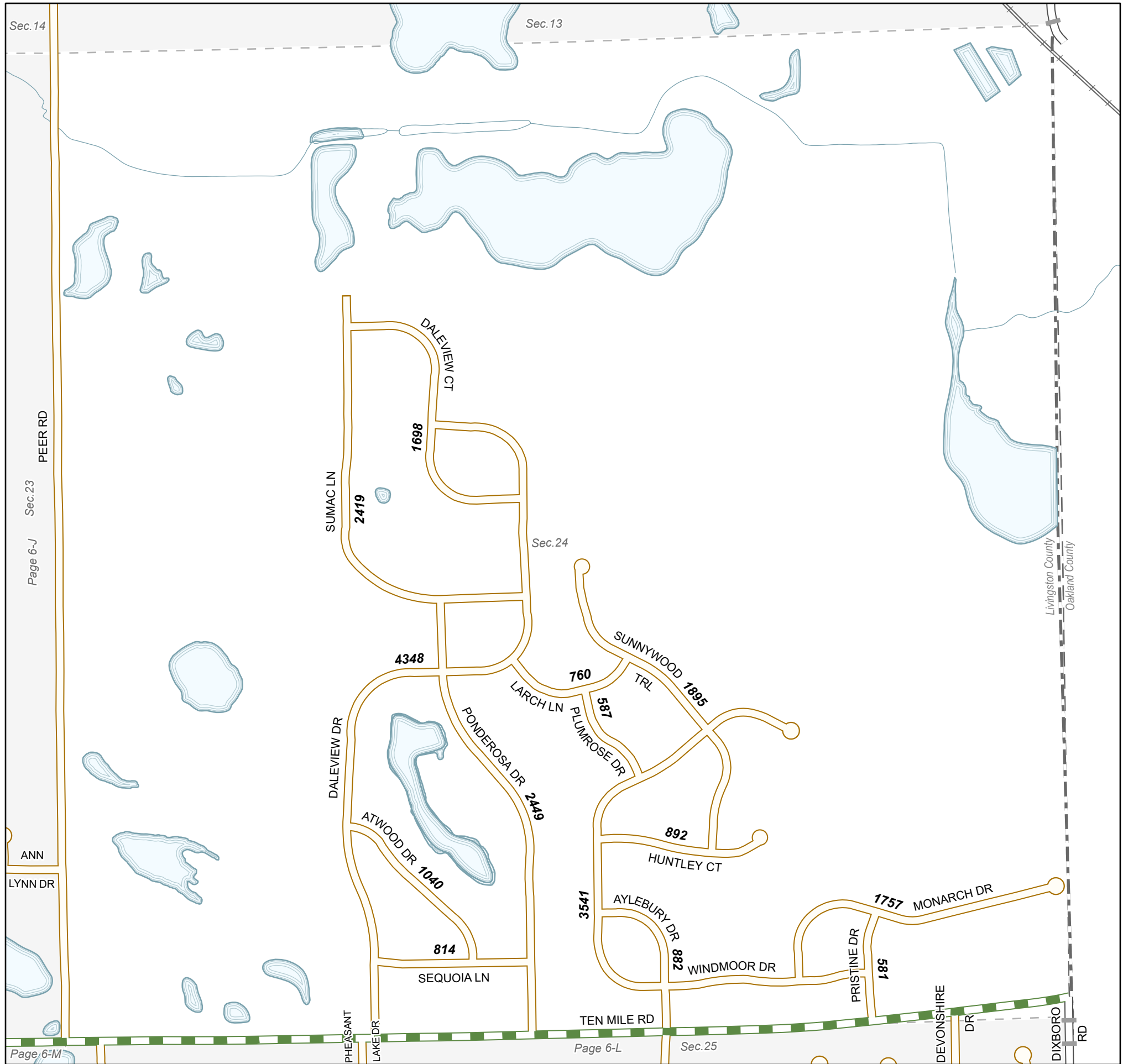
LIVINGSTON COUNTY - 47 T. 1N R. 6E

## SECTION 23

TOTAL FEET 10,501 EQUALS 1.99 MILES

LEGEND	
COUNTY LINE	-----
CORPORATE LIMITS	-----
SECTION LINE	-----
STATE TRUNKLINE	—————
COUNTY PRIMARY	▬▬▬▬▬▬▬▬▬▬
COUNTY LOCAL	▬▬▬▬▬▬▬▬▬▬
ADJACENT COUNTY	▬▬▬▬▬▬▬▬▬▬
CITY OR VILLAGE STREET	—————





# GREEN OAK TOWNSHIP

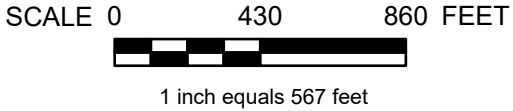
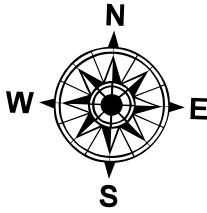
LIVINGSTON COUNTY - 47 T. 1N R. 6E

## SECTION 24

TOTAL FEET 23,663 EQUALS 4.48 MILES

LEGEND

COUNTY LINE	---
CORPORATE LIMITS	---
SECTION LINE	---
STATE TRUNKLINE	—
COUNTY PRIMARY	▬▬▬▬▬▬
COUNTY LOCAL	▬▬▬▬▬▬
ADJACENT COUNTY	▬▬▬▬▬▬
CITY OR VILLAGE STREET	---



Sec.14

Sec.13

Sec.24

Livingston County  
Oakland County

PEER RD

Page 6-J Sec.23

ANN

LYNN DR

SUMAC LN

DALEVIEW CT

1698

2419

DALEVIEW DR

4348

ATWOOD DR 1040

814

SEQUOIA LN

PHEASANT LAKE DR

PONDEROSA DR 2449

LARCH LN

760

PLUMROSE DR

587

3541

AYLEBURY DR

892

HUNTLEY CT

882

WINDMOOR DR

TEN MILE RD

Sec.25

SUNNYWOOD TRL 1895

1757

MONARCH DR

181

PRISTINE DR

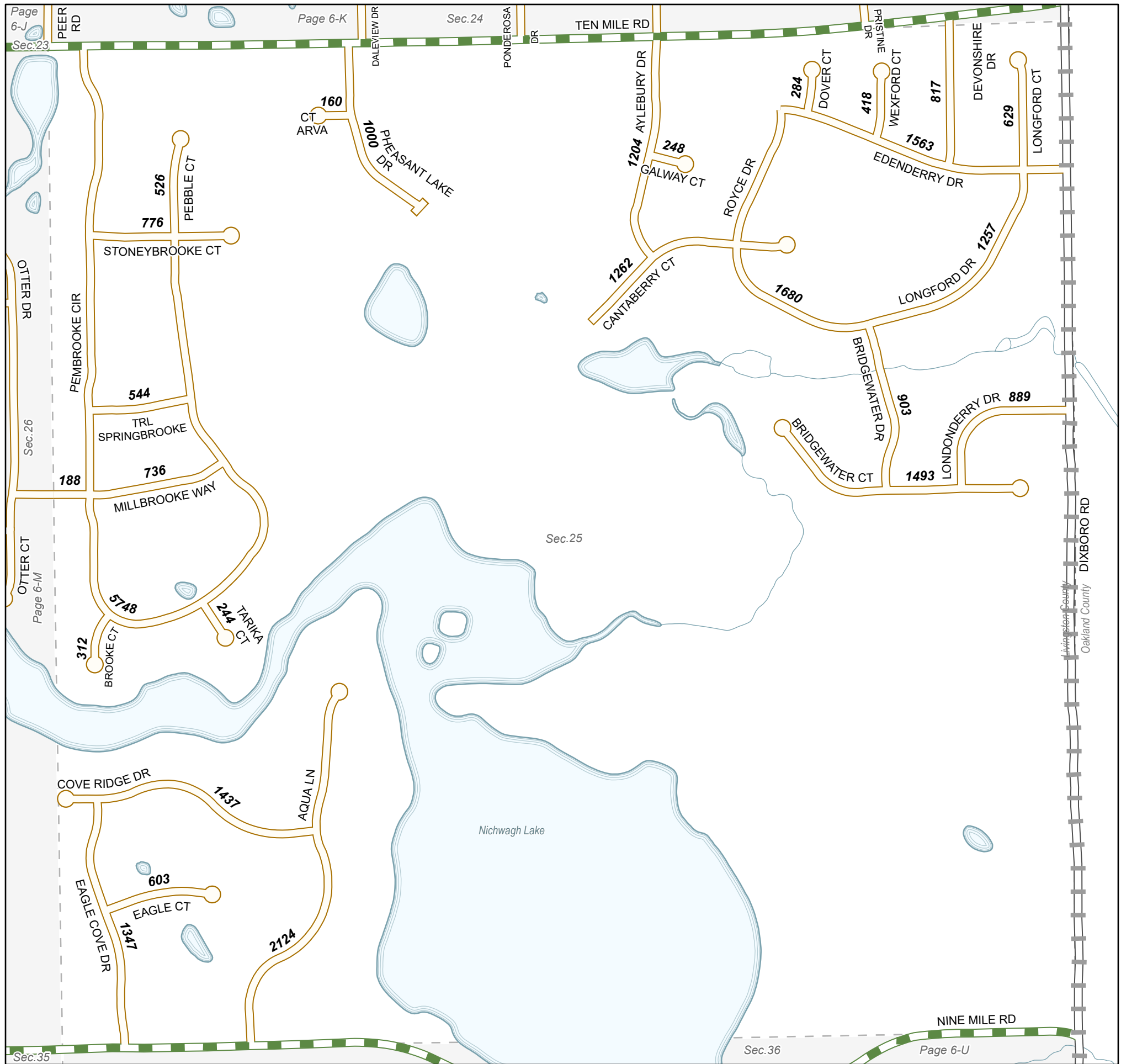
DEVONSHIRE DR

DIXBORO RD

Page 6-M

Page 6-L

PRINT DATE: 8/25/2022  
REVISED BY:



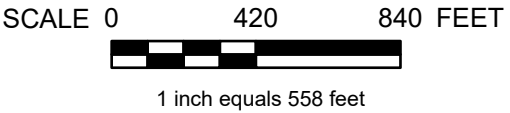

# GREEN OAK TOWNSHIP

LIVINGSTON COUNTY - 47 T. 1N R. 6E

## SECTION 25

TOTAL FEET 28,392 EQUALS 5.38 MILES

LEGEND	
COUNTY LINE	-----
CORPORATE LIMITS	-----
SECTION LINE	-----
STATE TRUNKLINE	—————
COUNTY PRIMARY	▬▬▬▬▬▬▬▬▬▬
COUNTY LOCAL	▬▬▬▬▬▬▬▬▬▬
ADJACENT COUNTY	▬▬▬▬▬▬▬▬▬▬
CITY OR VILLAGE STREET	—————



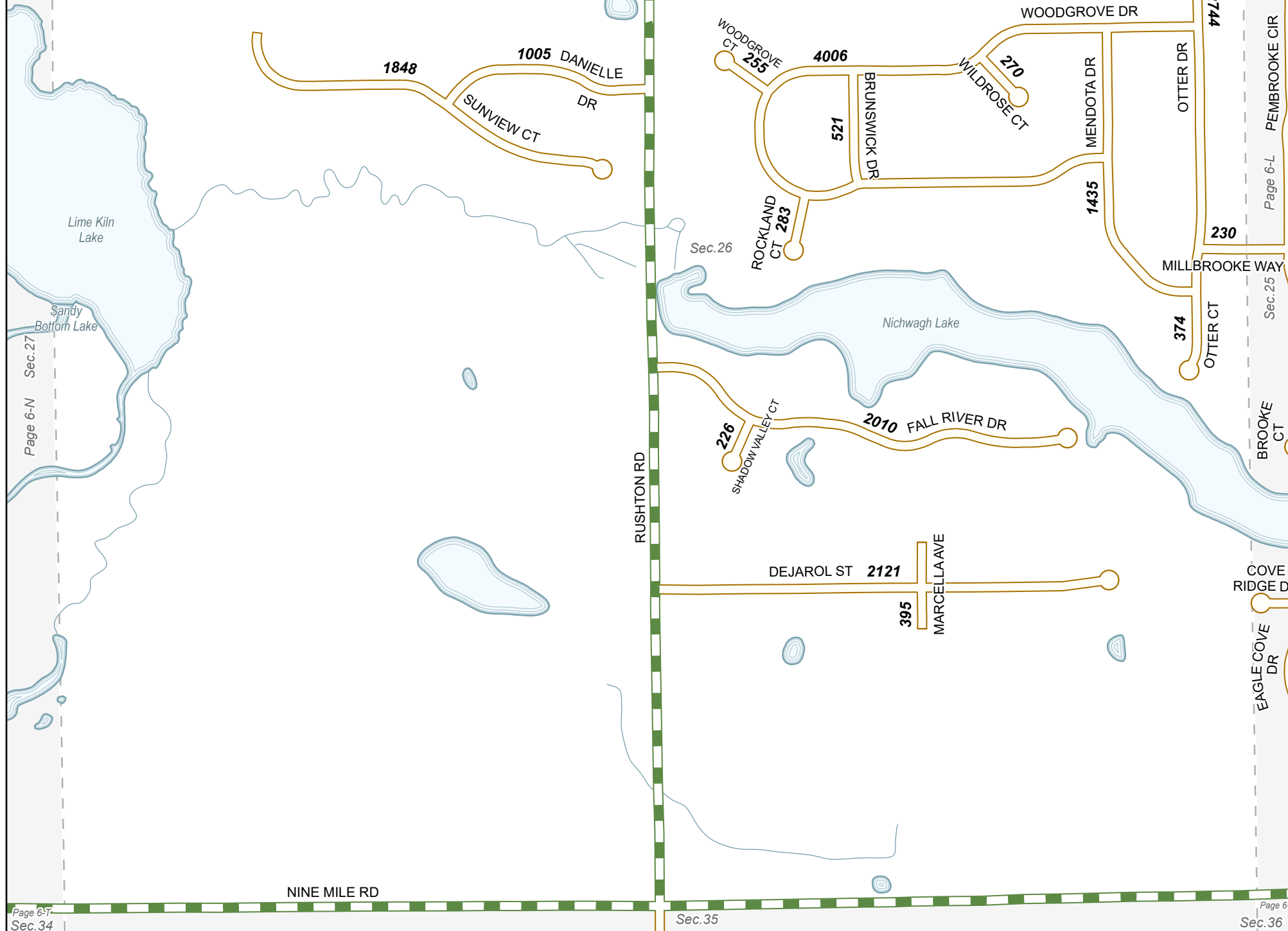
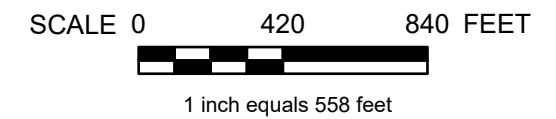
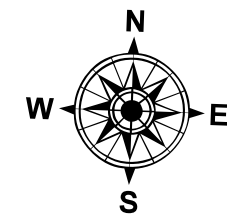
# GREEN OAK TOWNSHIP

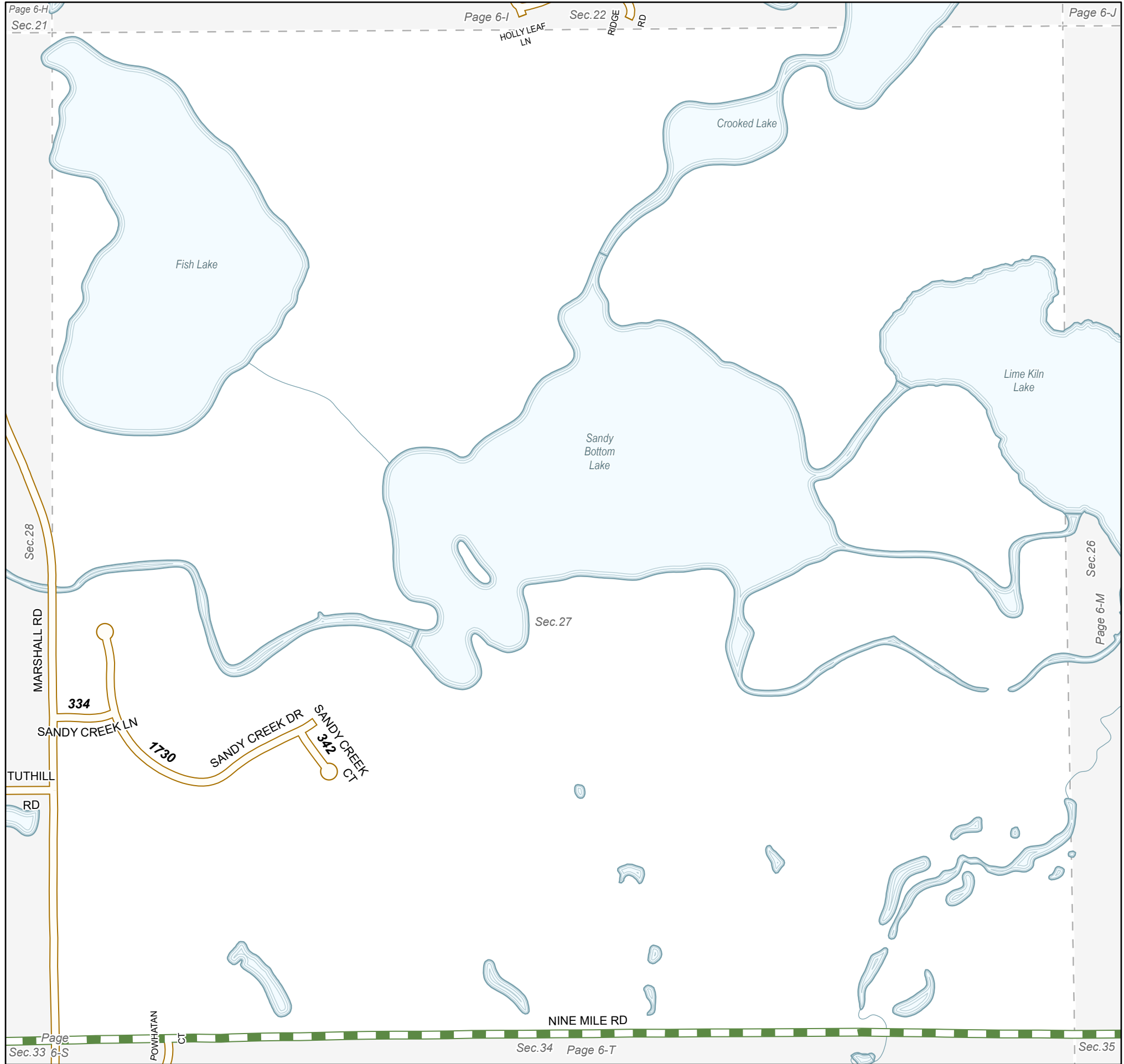
LIVINGSTON COUNTY - 47 T. 1N R. 6E

## SECTION 26

TOTAL FEET 20,206 EQUALS 3.83 MILES

LEGEND	
COUNTY LINE	-----
CORPORATE LIMITS	-----
SECTION LINE	-----
STATE TRUNKLINE	=====
COUNTY PRIMARY	-----
COUNTY LOCAL	-----
ADJACENT COUNTY	-----
CITY OR VILLAGE STREET	-----





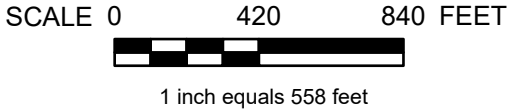
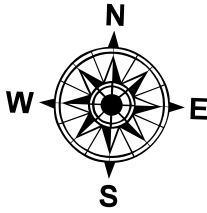
# GREEN OAK TOWNSHIP

LIVINGSTON COUNTY - 47 T. 1N R. 6E

## SECTION 27

TOTAL FEET 2,406 EQUALS 0.46 MILES

LEGEND	
COUNTY LINE	-----
CORPORATE LIMITS	-----
SECTION LINE	-----
STATE TRUNKLINE	—————
COUNTY PRIMARY	▬▬▬▬▬▬
COUNTY LOCAL	▬▬▬▬▬▬
ADJACENT COUNTY	▬▬▬▬▬▬
CITY OR VILLAGE STREET	—————



# GREEN OAK TOWNSHIP

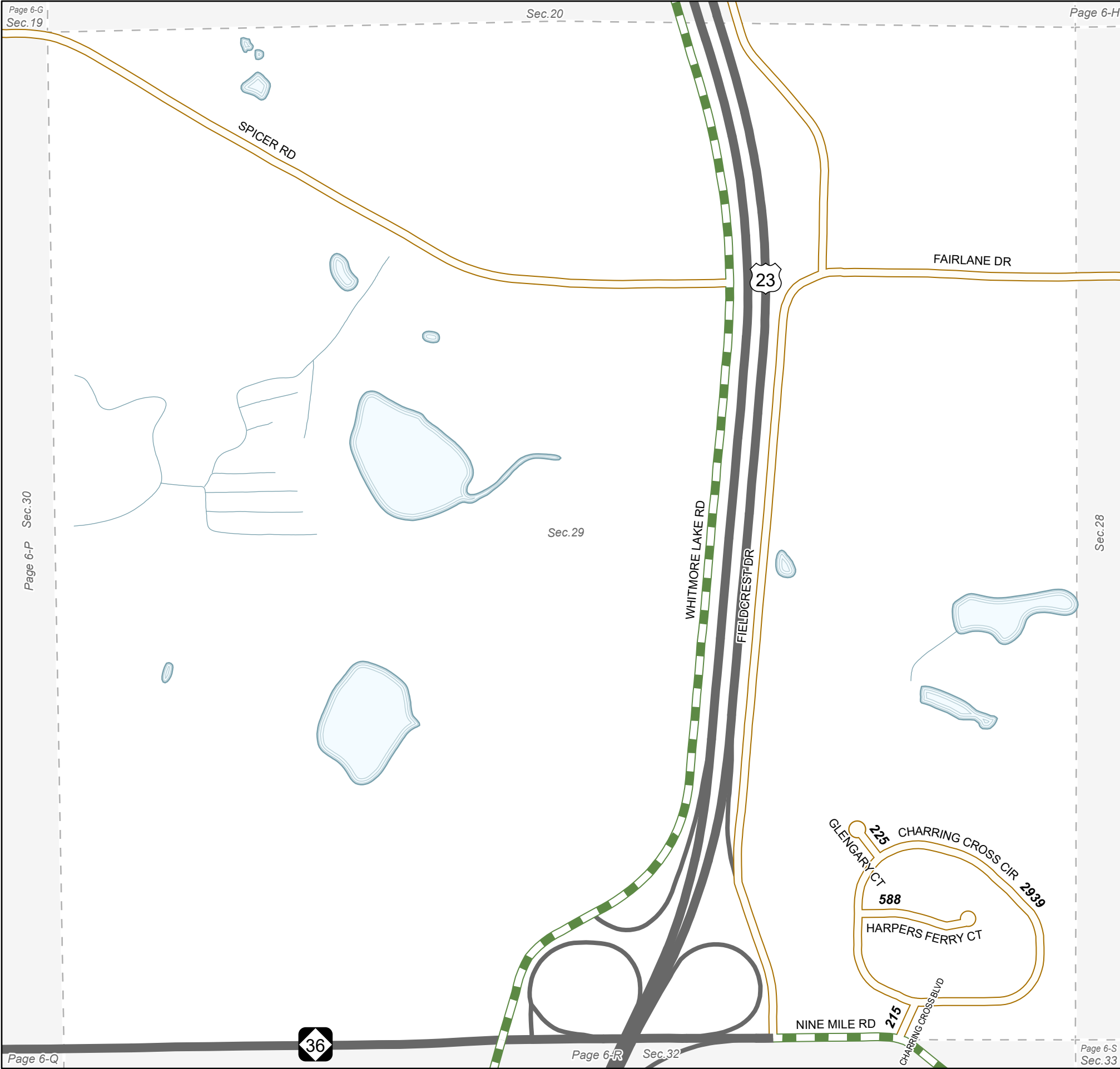
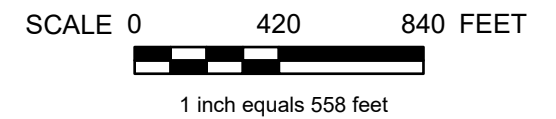
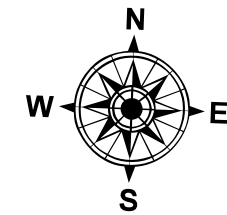
LIVINGSTON COUNTY - 47 T. 1N R. 6E

## SECTION 29

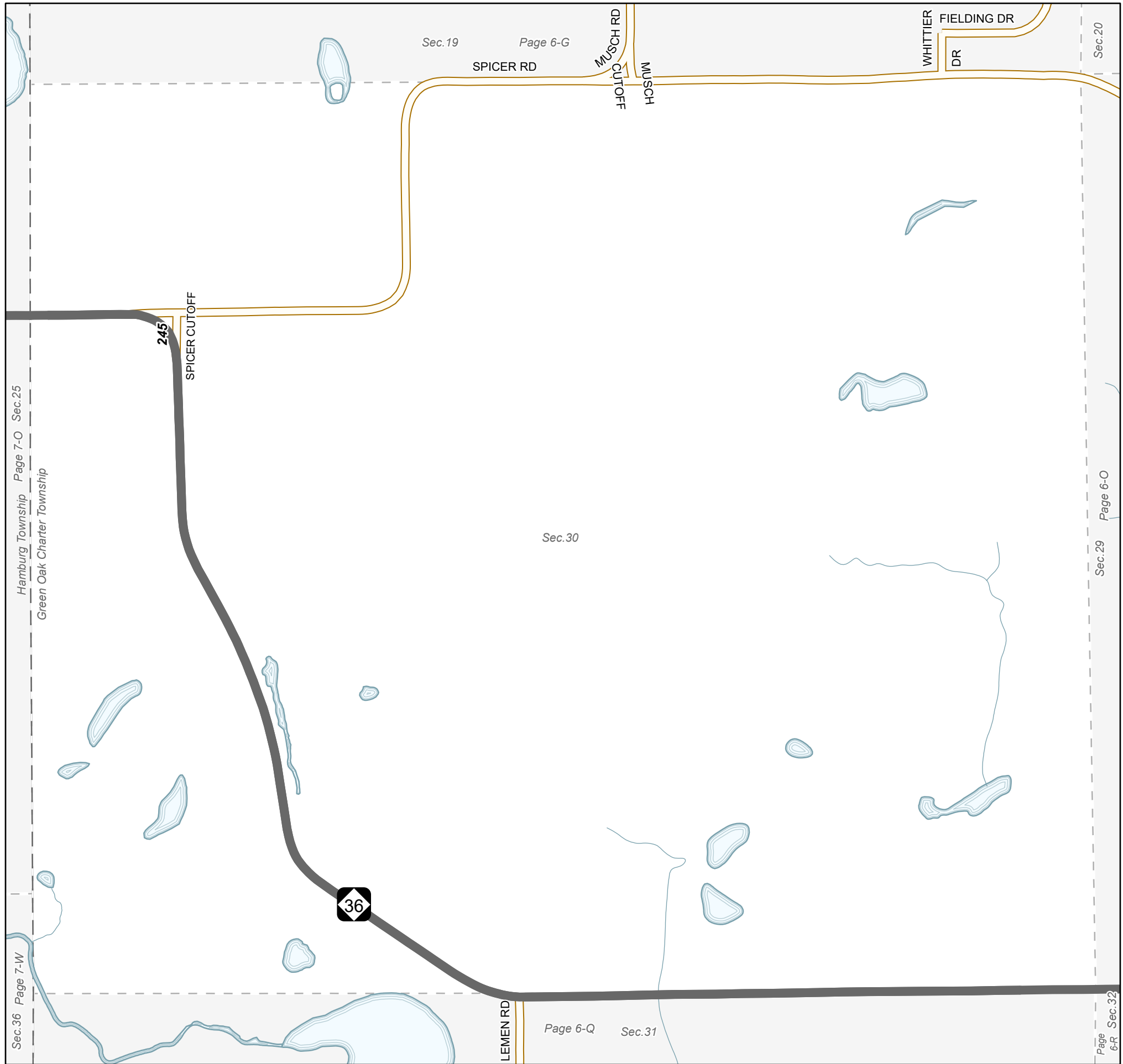
TOTAL FEET 3,967 EQUALS 0.75 MILES

LEGEND

COUNTY LINE	---
CORPORATE LIMITS	---
SECTION LINE	---
STATE TRUNKLINE	—
COUNTY PRIMARY	—
COUNTY LOCAL	—
ADJACENT COUNTY	—
CITY OR VILLAGE STREET	—







# GREEN OAK TOWNSHIP

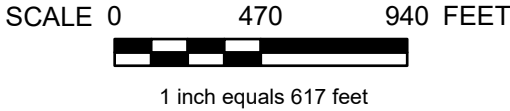
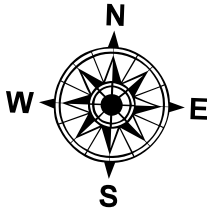
LIVINGSTON COUNTY - 47 T. 1N R. 6E

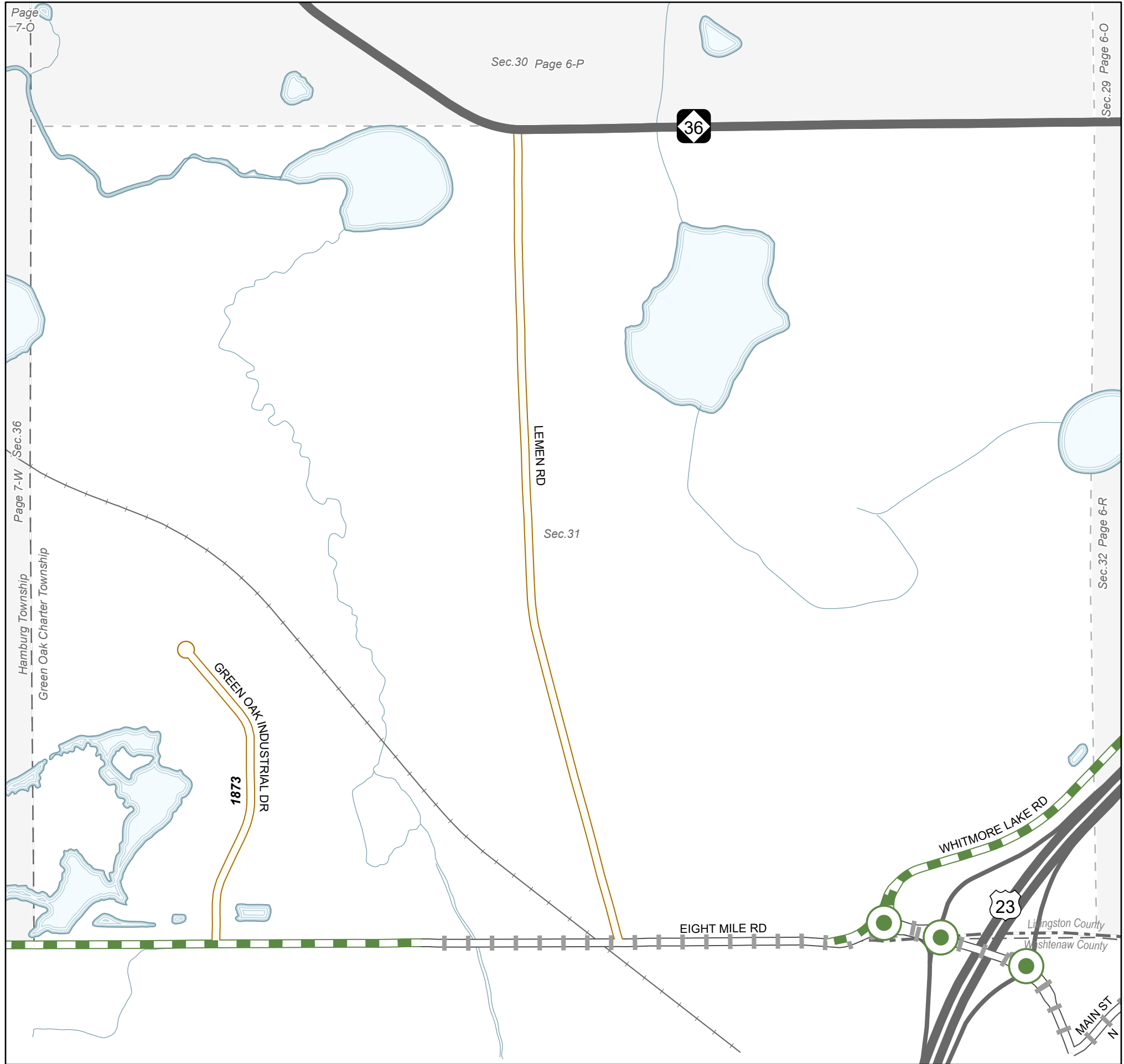
## SECTION 30

TOTAL FEET 245 EQUALS 0.05 MILES

LEGEND

COUNTY LINE	---
CORPORATE LIMITS	- - - - -
SECTION LINE	- - - - -
STATE TRUNKLINE	██████████
COUNTY PRIMARY	▬▬▬▬▬▬
COUNTY LOCAL	▬▬▬▬▬▬
ADJACENT COUNTY	▬▬▬▬▬▬
CITY OR VILLAGE STREET	▬▬▬▬▬▬





# GREEN OAK TOWNSHIP

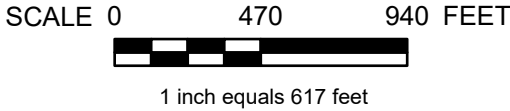
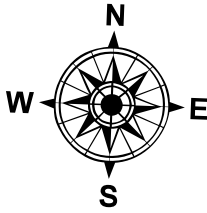
LIVINGSTON COUNTY - 47 T. 1N R. 6E

## SECTION 31

TOTAL FEET 1,873 EQUALS 0.35 MILES

LEGEND

COUNTY LINE	---
CORPORATE LIMITS	- - - - -
SECTION LINE	- - - - -
STATE TRUNKLINE	—————
COUNTY PRIMARY	▬▬▬▬▬▬▬▬▬▬
COUNTY LOCAL	▬▬▬▬▬▬▬▬▬▬
ADJACENT COUNTY	▬▬▬▬▬▬▬▬▬▬
CITY OR VILLAGE STREET	—————



36

CHARRING  
CROSSBLVD  
NINE MILE RD

LAKEVIEW  
DR

Page 6-S

Sec.33

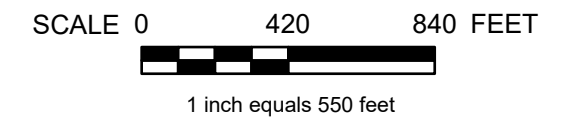
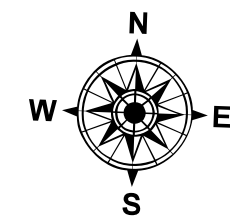
# GREEN OAK TOWNSHIP

LIVINGSTON COUNTY - 47 T. 1N R. 6E

## SECTION 32

TOTAL FEET 7,697 EQUALS 1.46 MILES

LEGEND	
COUNTY LINE	-----
CORPORATE LIMITS	-----
SECTION LINE	-----
STATE TRUNKLINE	—————
COUNTY PRIMARY	▬▬▬▬▬▬
COUNTY LOCAL	▭▭▭▭▭▭
ADJACENT COUNTY	▬▬▬▬▬▬
CITY OR VILLAGE STREET	—————



Sec.31 Page 6-Q

WHITMORE LAKE RD

TODDS LN

N MAIN ST

CREST VIEW DR

SHAW DR

KENTON DR

620

248

997

230

220

600

MAPLEDALE DR

700

ELINDALE DR

2869

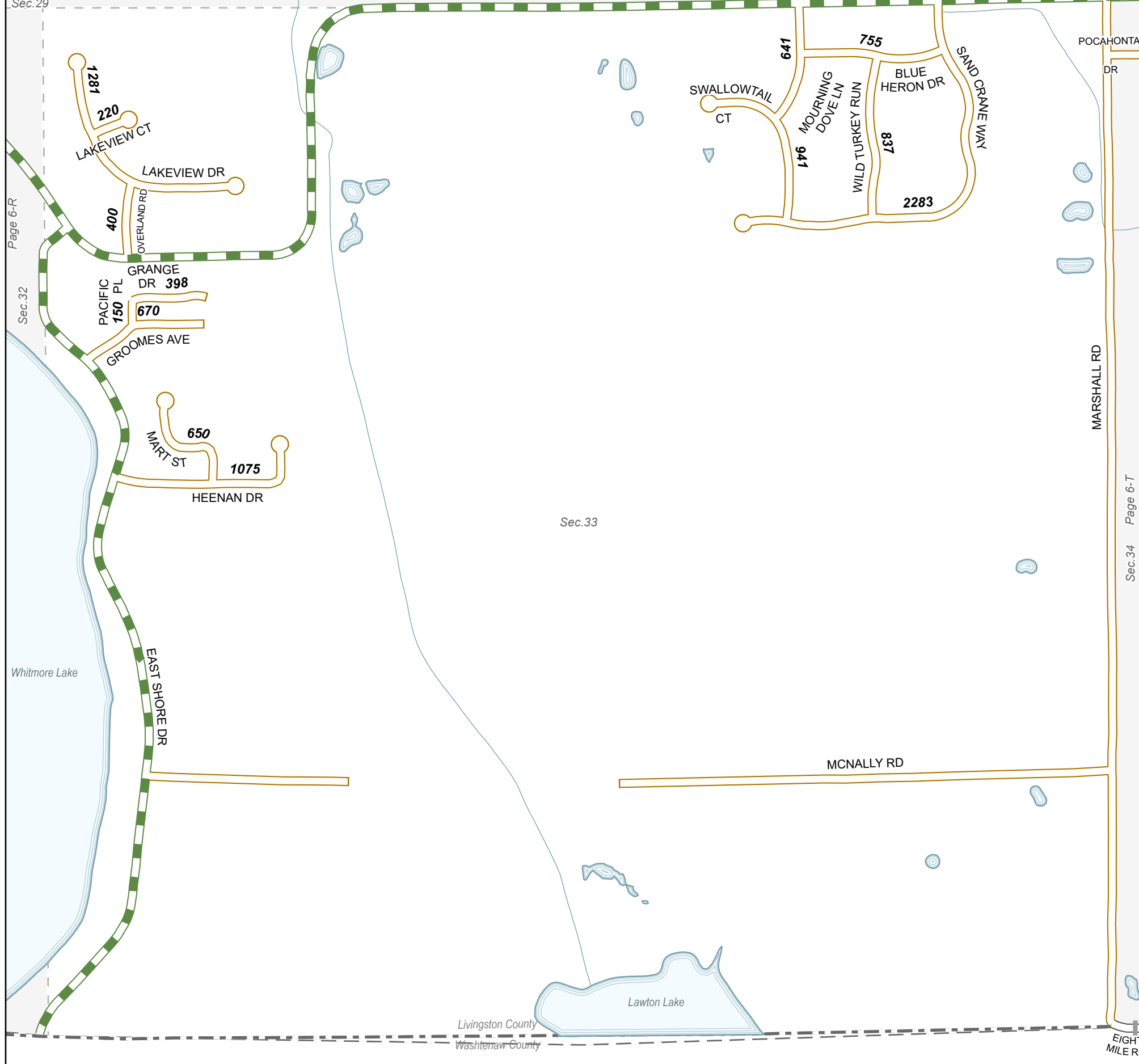
NORTH SHORE DR

706

Sec.32

Whitmore Lake

EAST SHORE DR



# GREEN OAK TOWNSHIP

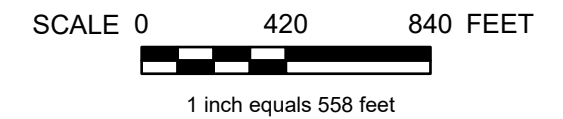
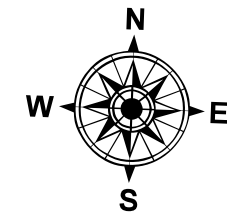
LIVINGSTON COUNTY - 47 T. 1N R. 6E

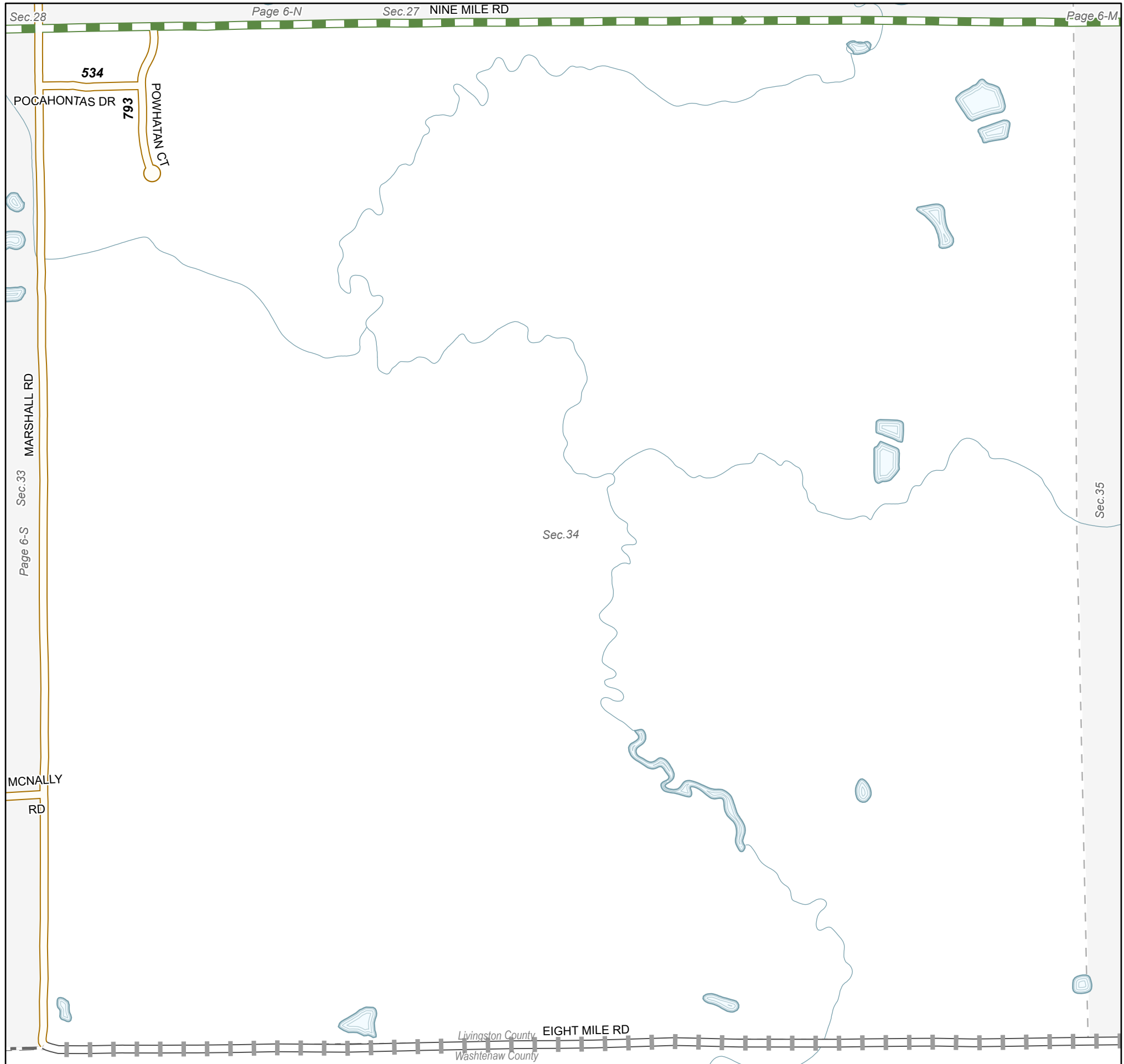
## SECTION 33

TOTAL FEET 10,301 EQUALS 1.95 MILES

LEGEND

COUNTY LINE	---
CORPORATE LIMITS	---
SECTION LINE	---
STATE TRUNKLINE	██████████
COUNTY PRIMARY	▬▬▬▬▬▬▬▬▬▬
COUNTY LOCAL	▬▬▬▬▬▬▬▬▬▬
ADJACENT COUNTY	▬▬▬▬▬▬▬▬▬▬
CITY OR VILLAGE STREET	▬▬▬▬▬▬▬▬▬▬





# GREEN OAK TOWNSHIP

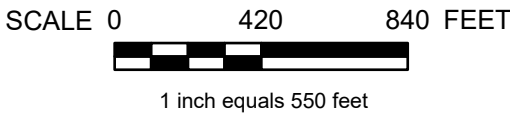
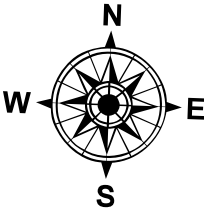
LIVINGSTON COUNTY - 47 T. 1N R. 6E

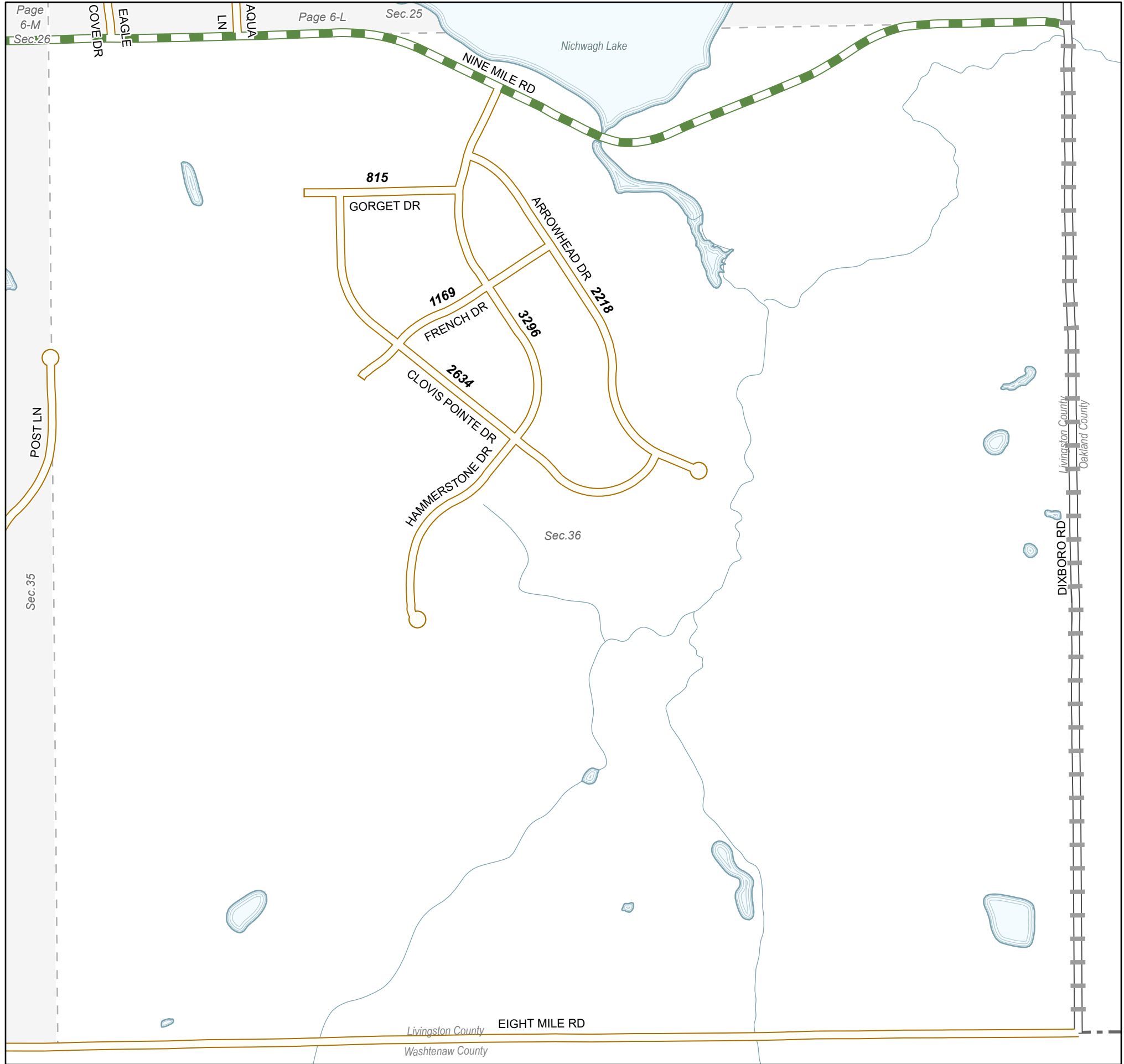
## SECTION 34

TOTAL FEET 1,327 EQUALS 0.25 MILES

LEGEND

COUNTY LINE	---
CORPORATE LIMITS	---
SECTION LINE	---
STATE TRUNKLINE	—
COUNTY PRIMARY	▬▬▬▬▬▬
COUNTY LOCAL	▬▬▬▬▬▬
ADJACENT COUNTY	▬▬▬▬▬▬
CITY OR VILLAGE STREET	▬▬▬▬▬▬





# GREEN OAK TOWNSHIP

LIVINGSTON COUNTY - 47 T. 1N R. 6E

## SECTION 36

TOTAL FEET 10,132 EQUALS 1.92 MILES

LEGEND	
COUNTY LINE	-----
CORPORATE LIMITS	-----
SECTION LINE	-----
STATE TRUNKLINE	—————
COUNTY PRIMARY	▬▬▬▬▬▬▬▬▬▬
COUNTY LOCAL	▬▬▬▬▬▬▬▬▬▬
ADJACENT COUNTY	▬▬▬▬▬▬▬▬▬▬
CITY OR VILLAGE STREET	—————

