

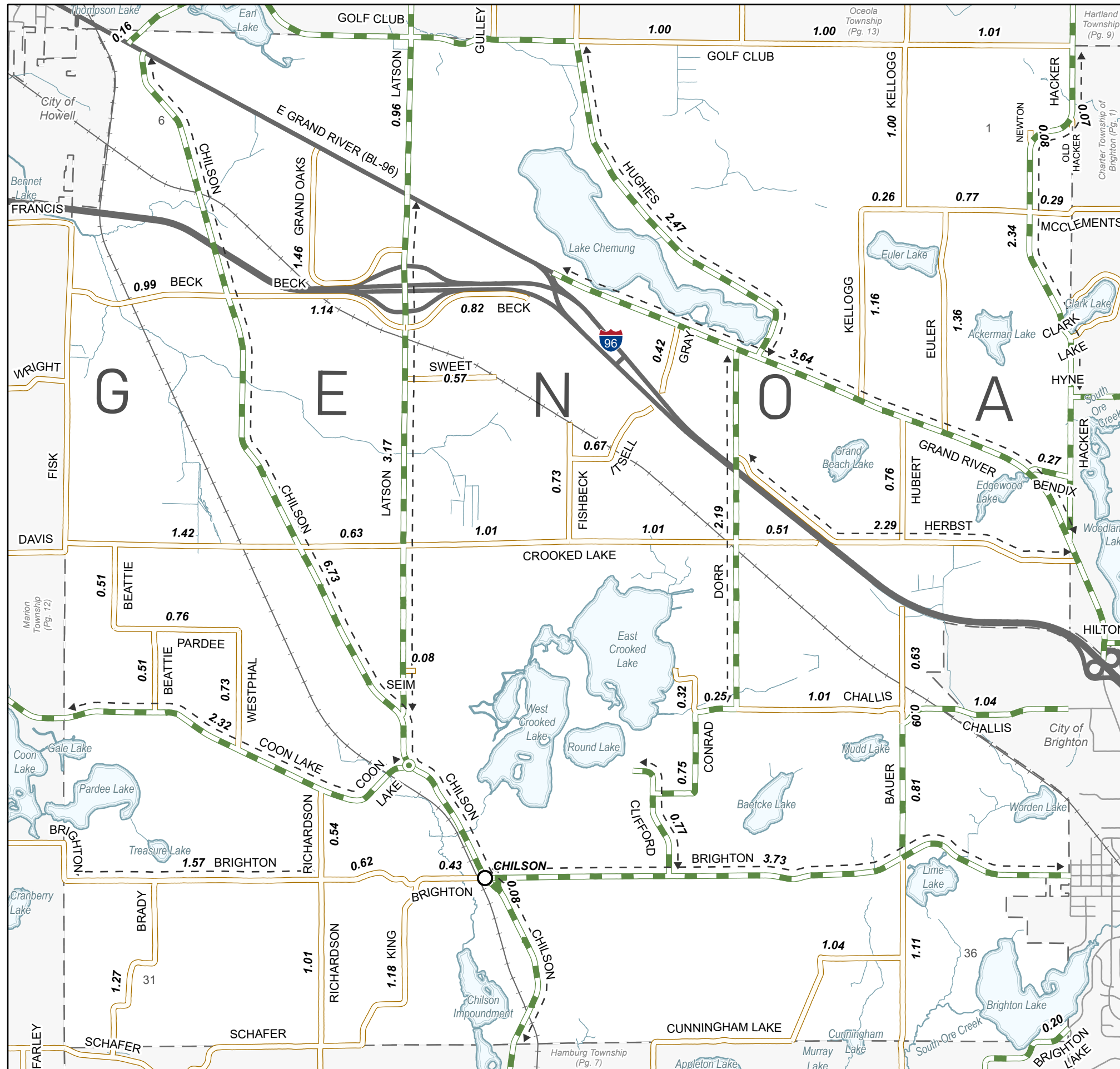
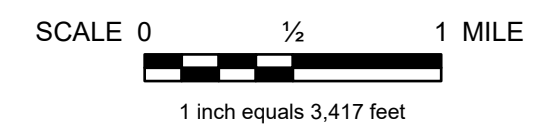
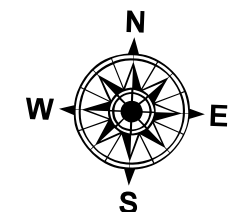
GENOA TOWNSHIP

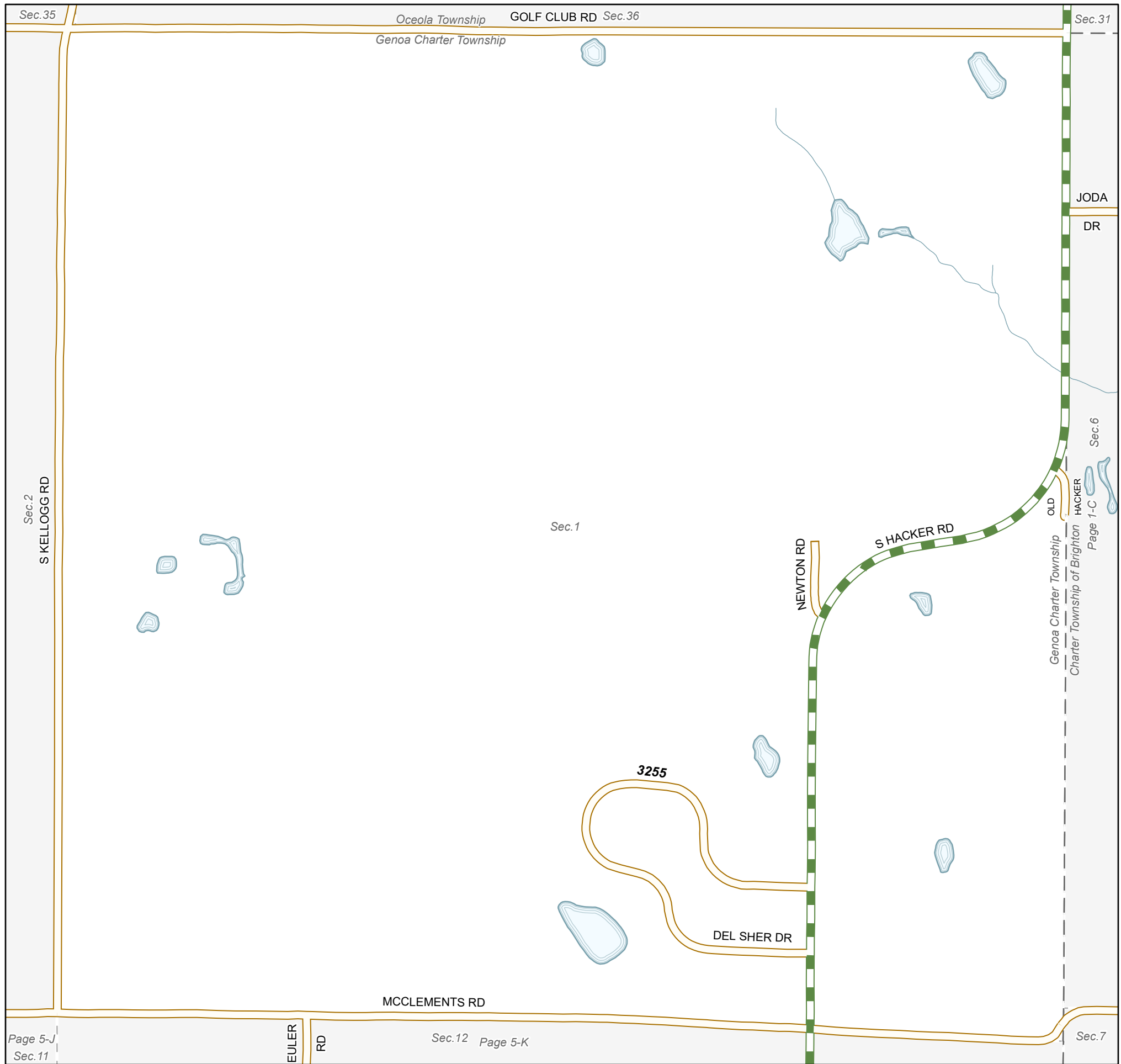
LIVINGSTON COUNTY - 47 T. 2N R. 5E

PRIMARY ROAD SYSTEM IS **31.88** MILES
 LOCAL ROAD SYSTEM IS **35.84** MILES

LEGEND

- COUNTY LINE
- CORPORATE LIMITS
- STATE TRUNKLINE
- COUNTY PRIMARY
- COUNTY LOCAL
- ADJACENT COUNTY
- CITY OR VILLAGE
- STREET





GENOA TOWNSHIP

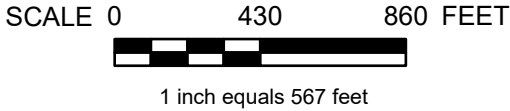
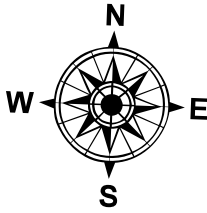
LIVINGSTON COUNTY - 47 T. 2N R. 5E

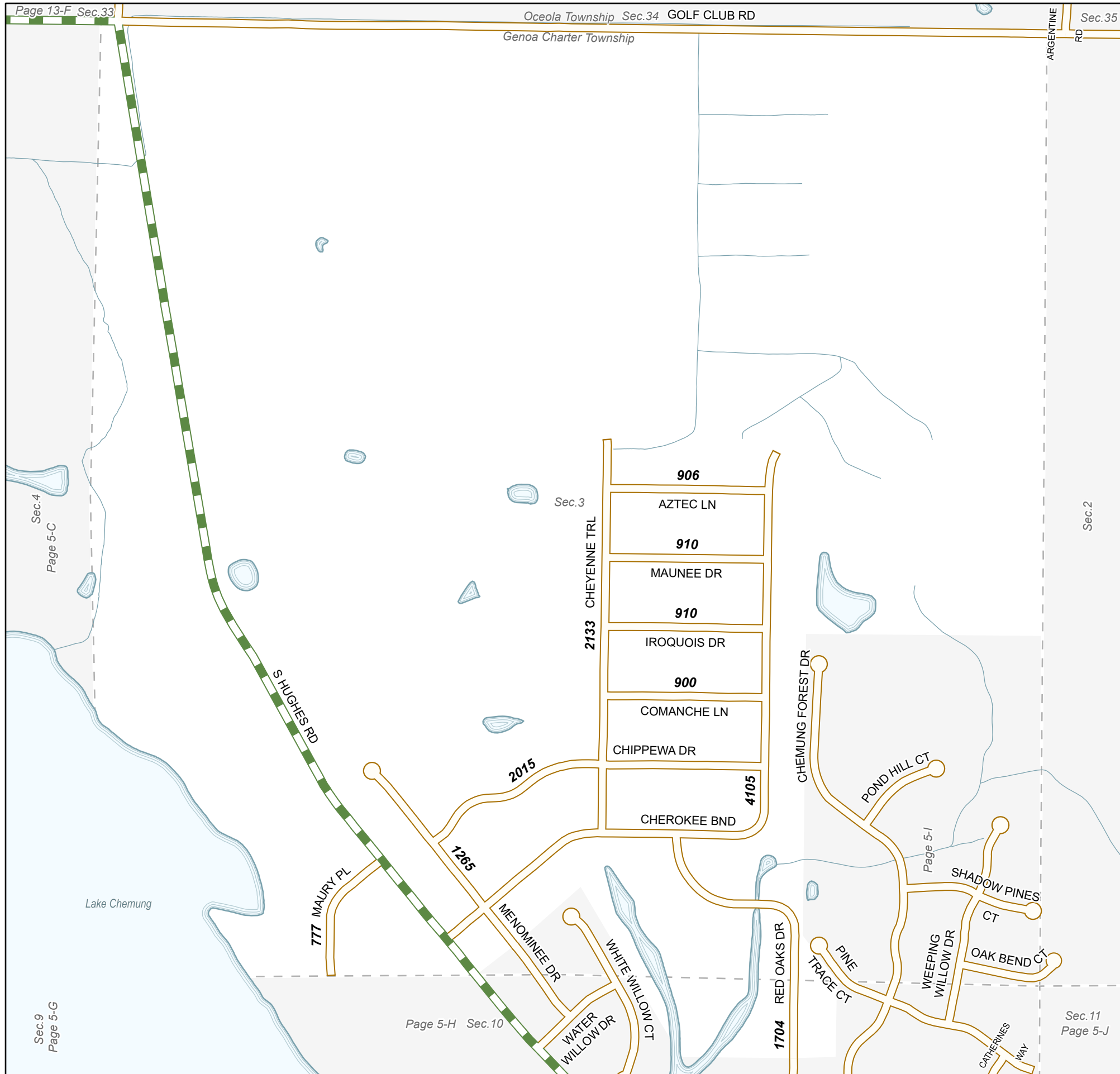
SECTION 1

TOTAL FEET 3,255 EQUALS 0.62 MILES

LEGEND

COUNTY LINE	---
CORPORATE LIMITS	- - - -
SECTION LINE	- - - -
STATE TRUNKLINE	————
COUNTY PRIMARY	▬▬▬▬▬▬
COUNTY LOCAL	▬▬▬▬▬▬
ADJACENT COUNTY	▬▬▬▬▬▬
CITY OR VILLAGE STREET	————





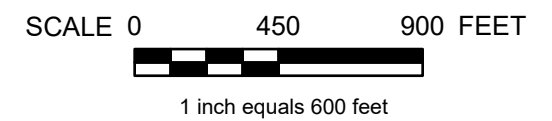
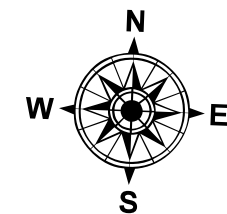
GENOA TOWNSHIP

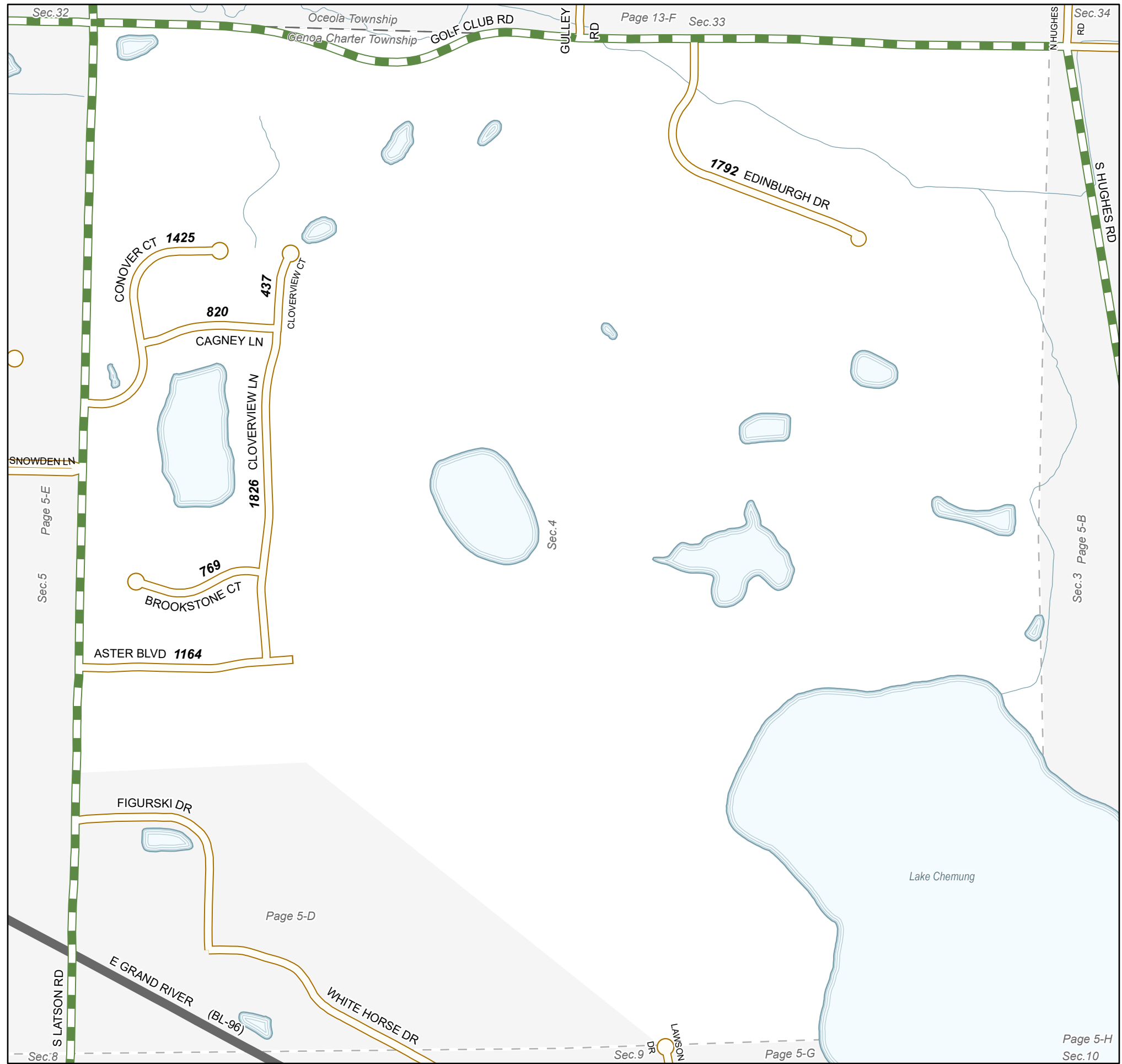
LIVINGSTON COUNTY - 47 T. 2N R. 5E

SECTION 3

TOTAL FEET 15,625 EQUALS 2.96 MILES

LEGEND	
COUNTY LINE	--- --
CORPORATE LIMITS	--- --
SECTION LINE	- - - -
STATE TRUNKLINE	████████
COUNTY PRIMARY	▬ ▬ ▬ ▬
COUNTY LOCAL	▬ ▬ ▬ ▬
ADJACENT COUNTY	▬ ▬ ▬ ▬
CITY OR VILLAGE STREET	▬ ▬ ▬ ▬





GENOA TOWNSHIP

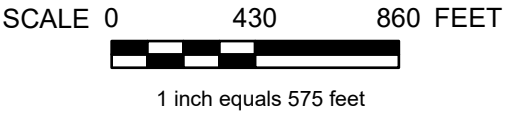

LIVINGSTON COUNTY - 47 T. 2N R. 5E

SECTION 4

TOTAL FEET 8,233 EQUALS 1.56 MILES

LEGEND

COUNTY LINE	-----
CORPORATE LIMITS	-----
SECTION LINE	-----
STATE TRUNKLINE	—————
COUNTY PRIMARY	▬▬▬▬▬▬▬▬▬▬
COUNTY LOCAL	▬▬▬▬▬▬▬▬▬▬
ADJACENT COUNTY	▬▬▬▬▬▬▬▬▬▬
CITY OR VILLAGE STREET	—————



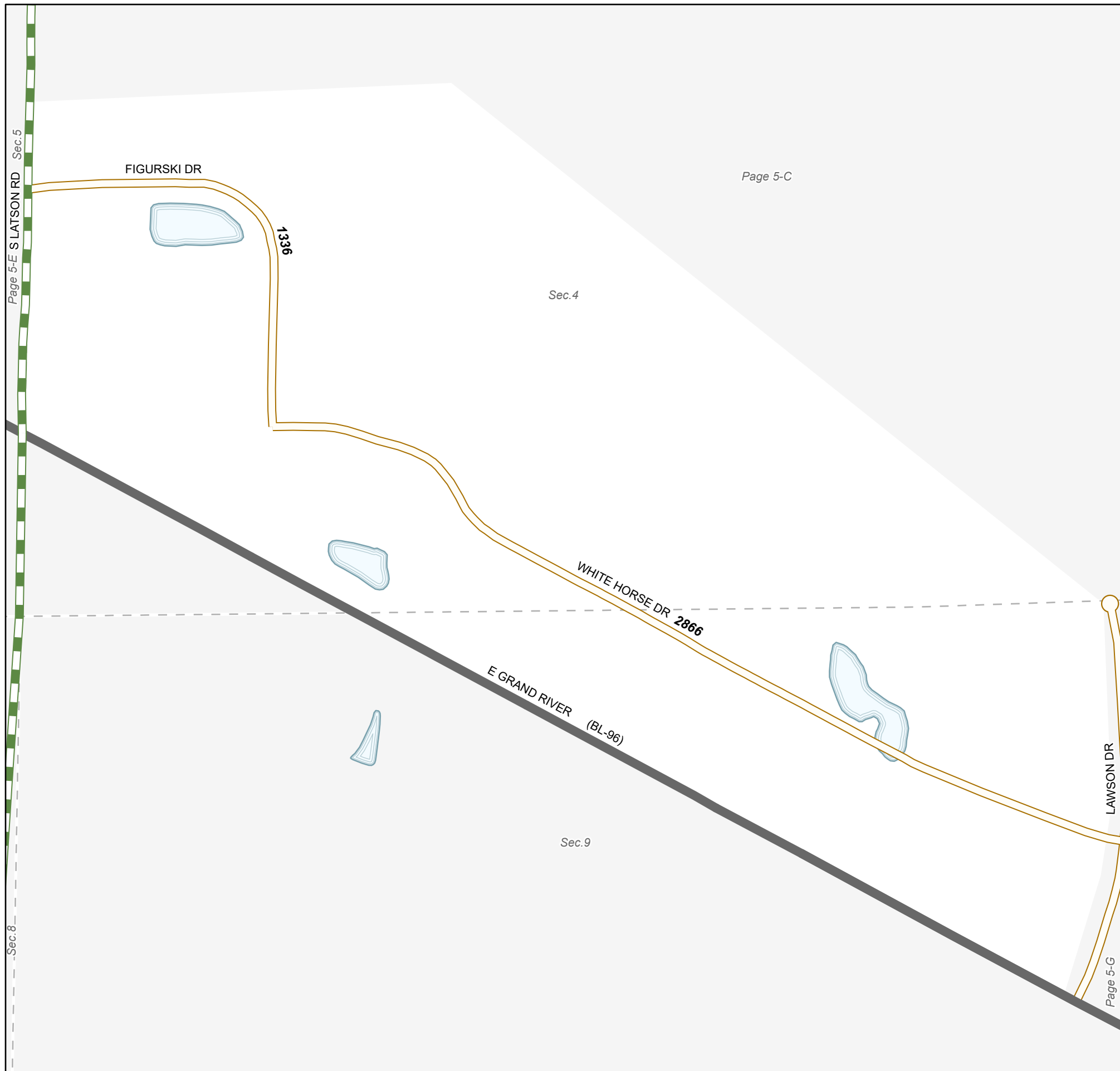
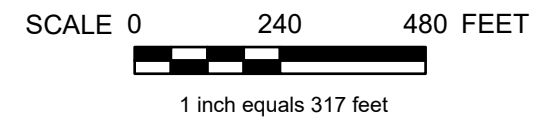
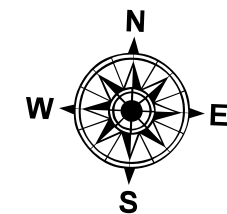
GENOA TOWNSHIP

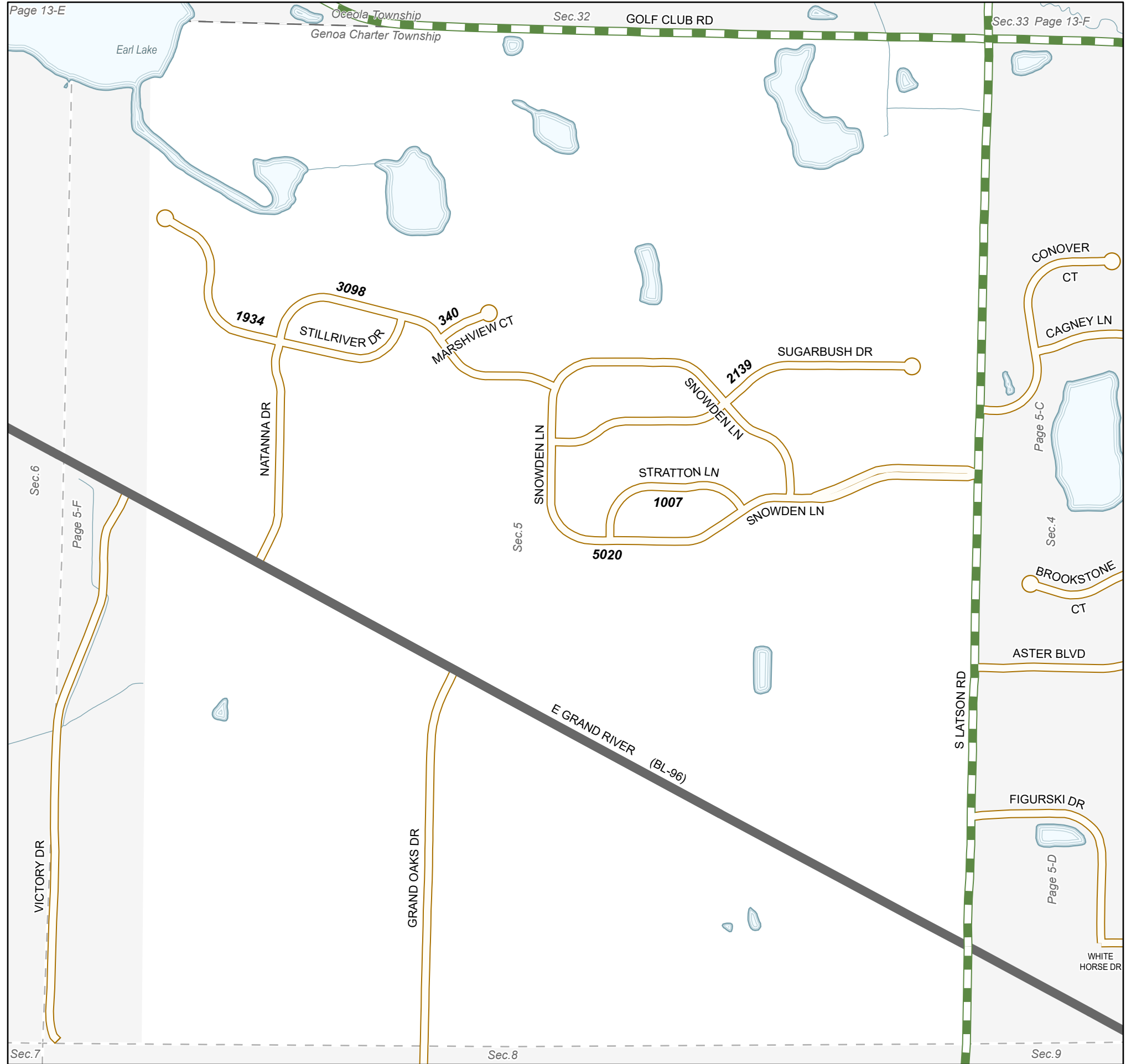
LIVINGSTON COUNTY - 47 T. 2N R. 5E

SECTION 4

TOTAL FEET 4,202 EQUALS 0.80 MILES

LEGEND	
COUNTY LINE	-----
CORPORATE LIMITS	-----
SECTION LINE	-----
STATE TRUNKLINE	—————
COUNTY PRIMARY	▬▬▬▬▬▬
COUNTY LOCAL	▬▬▬▬▬▬
ADJACENT COUNTY	▬▬▬▬▬▬
CITY OR VILLAGE STREET	—————





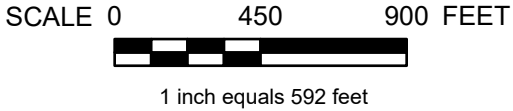
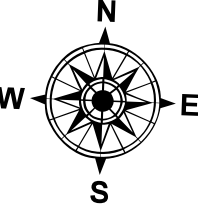
GENOA TOWNSHIP

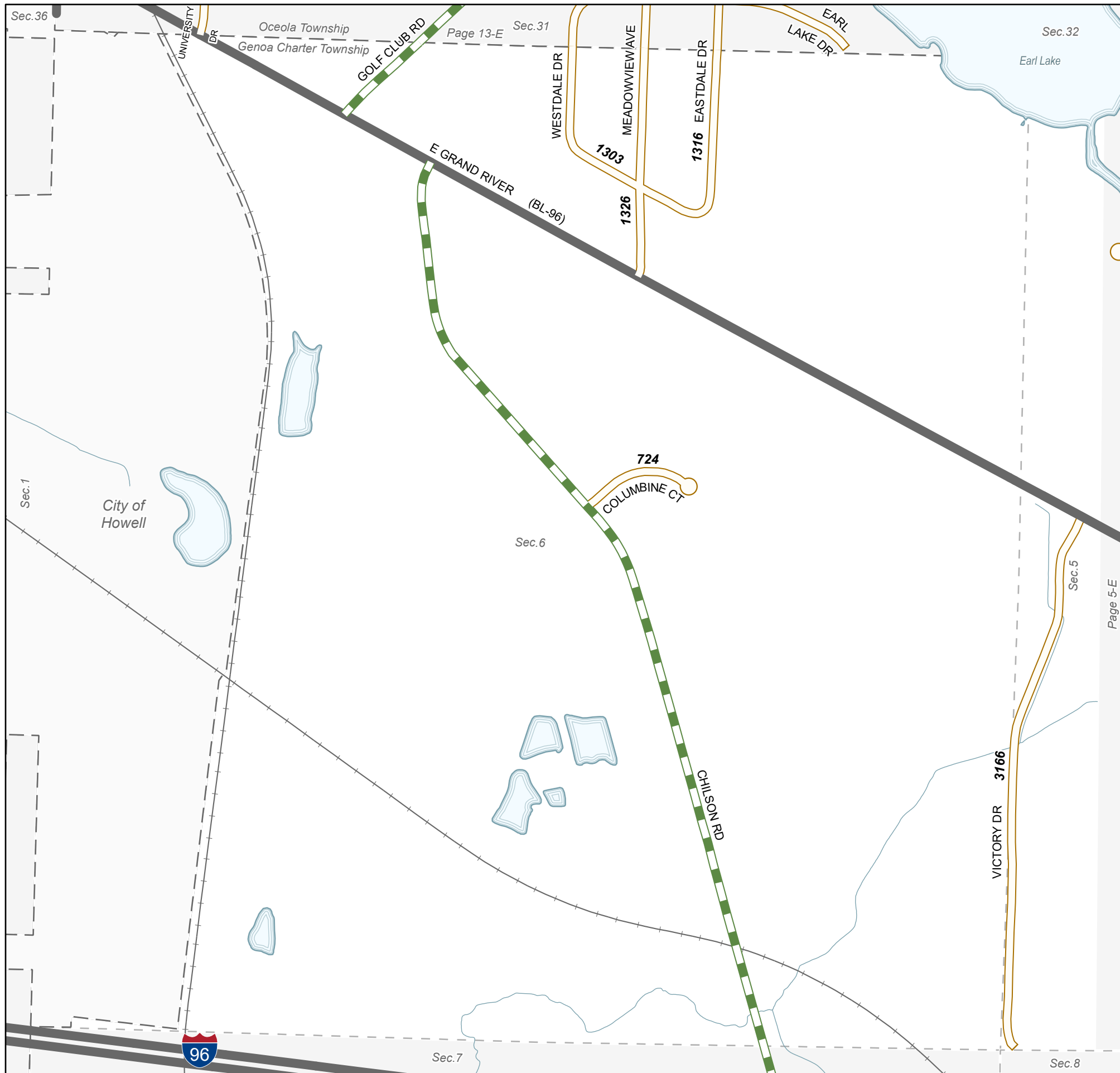
LIVINGSTON COUNTY - 47 T. 2N R. 5E

SECTION 5

TOTAL FEET 13,538 EQUALS 2.56 MILES

LEGEND	
COUNTY LINE	--- ---
CORPORATE LIMITS	-----
SECTION LINE	- - - - -
STATE TRUNKLINE	=====
COUNTY PRIMARY	▬▬▬▬▬▬
COUNTY LOCAL	▬▬▬▬▬▬
ADJACENT COUNTY	▬▬▬▬▬▬
CITY OR VILLAGE STREET	▬▬▬▬▬▬





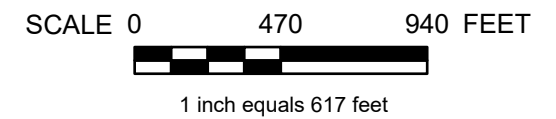
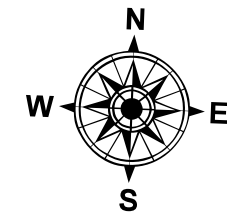
GENOA TOWNSHIP

LIVINGSTON COUNTY - 47 T. 2N R. 5E

SECTION 5 & 6

TOTAL FEET 7,835 EQUALS 1.48 MILES

LEGEND	
COUNTY LINE	-----
CORPORATE LIMITS	-----
SECTION LINE	-----
STATE TRUNKLINE	—————
COUNTY PRIMARY	▬▬▬▬▬▬▬▬▬▬
COUNTY LOCAL	▬▬▬▬▬▬▬▬▬▬
ADJACENT COUNTY	▬▬▬▬▬▬▬▬▬▬
CITY OR VILLAGE STREET	—————











GENOA TOWNSHIP

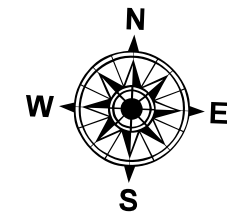
LIVINGSTON COUNTY - 47 T. 2N R. 5E

SECTION 9

TOTAL FEET 1,303 EQUALS 0.25 MILES

LEGEND

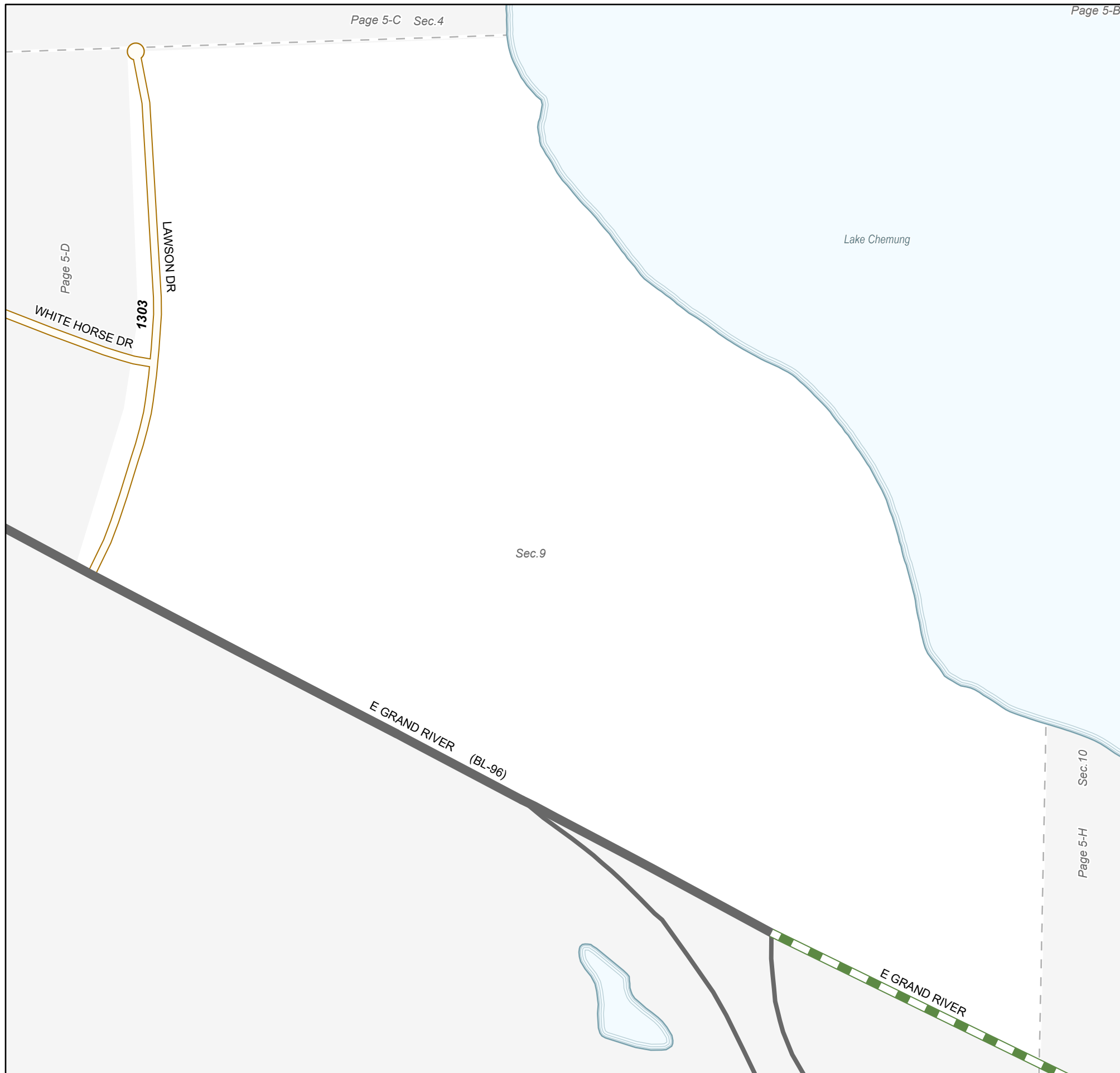
- COUNTY LINE 
- CORPORATE LIMITS 
- SECTION LINE 
- STATE TRUNKLINE 
- COUNTY PRIMARY 
- COUNTY LOCAL 
- ADJACENT COUNTY 
- CITY OR VILLAGE STREET 



SCALE 0 180 360 FEET



1 inch equals 242 feet





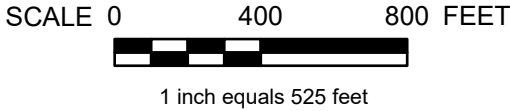
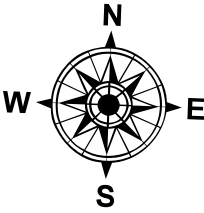
GENOA TOWNSHIP

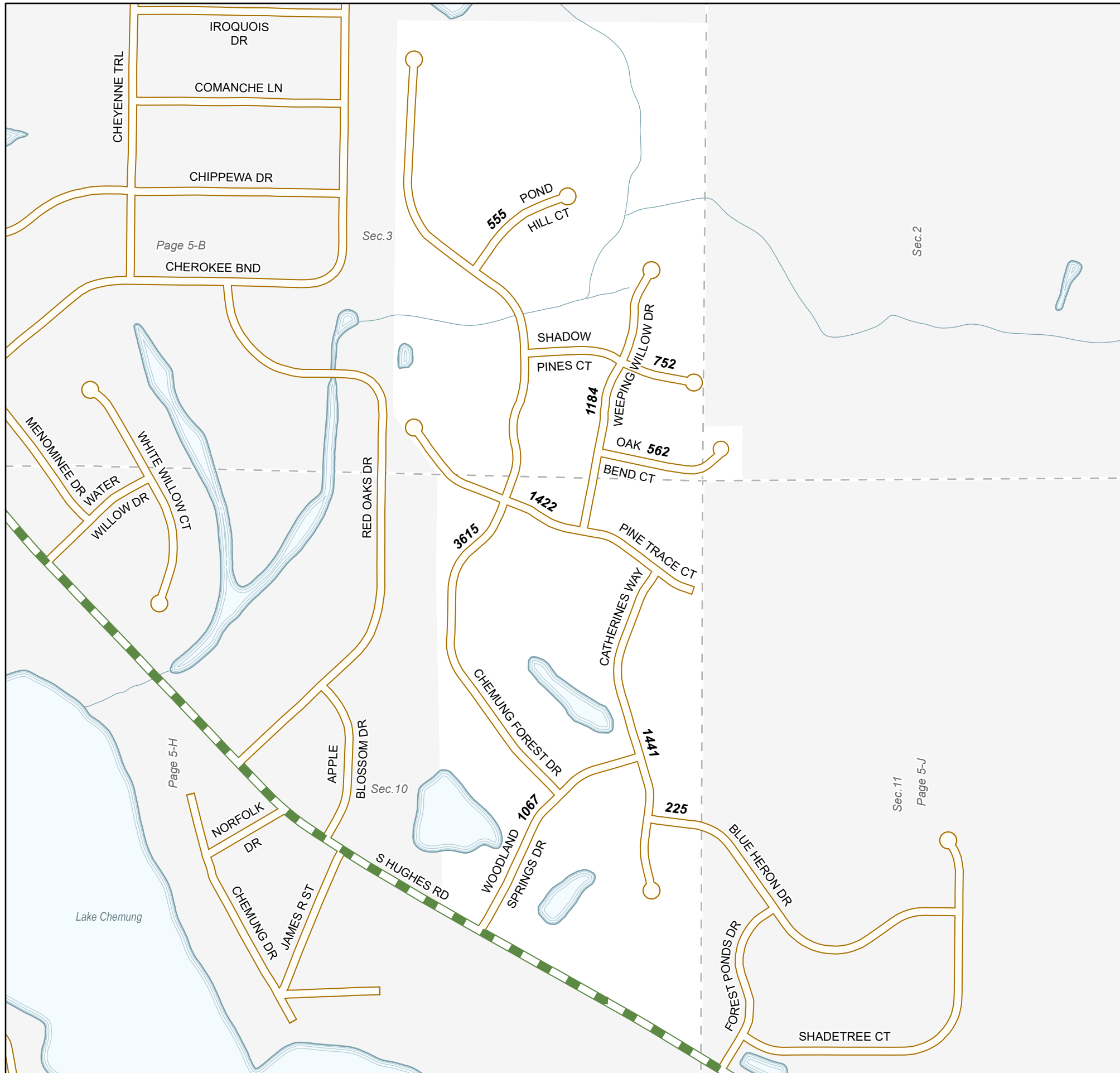
LIVINGSTON COUNTY - 47 T. 2N R. 5E

SECTION 10

TOTAL FEET 15,365 EQUALS 2.91 MILES

LEGEND	
COUNTY LINE	-----
CORPORATE LIMITS	-----
SECTION LINE	-----
STATE TRUNKLINE	—————
COUNTY PRIMARY	-----
COUNTY LOCAL	-----
ADJACENT COUNTY	-----
CITY OR VILLAGE STREET	-----





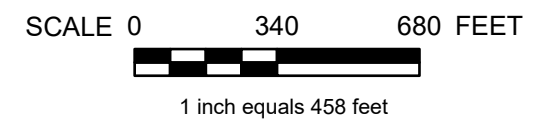
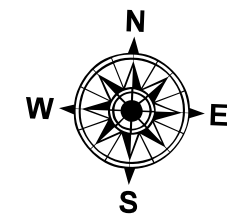
GENOA TOWNSHIP

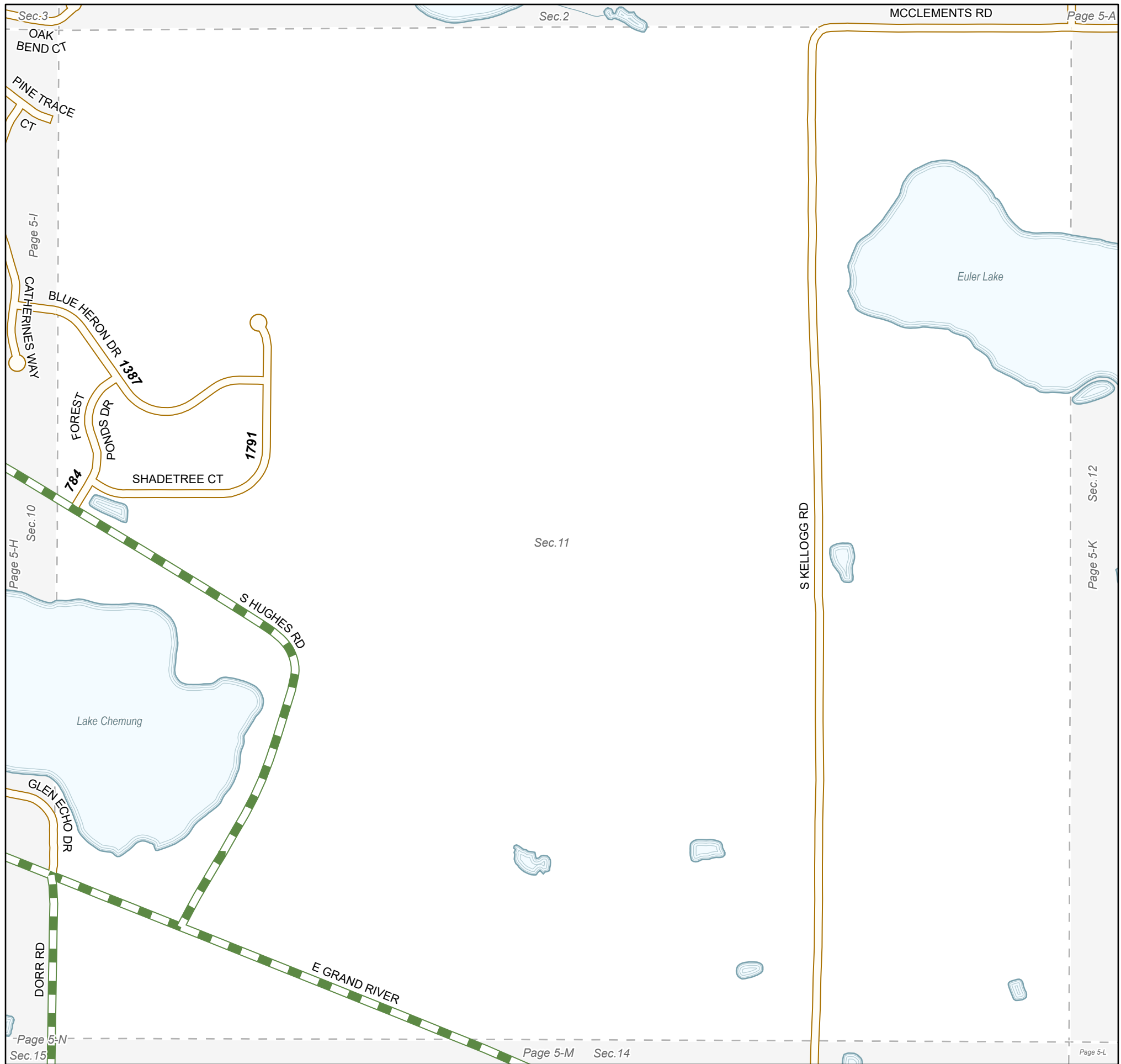
LIVINGSTON COUNTY - 47 T. 2N R. 5E

SECTION 2,3 & 10

TOTAL FEET 10,823 EQUALS 2.05 MILES

LEGEND	
COUNTY LINE	-----
CORPORATE LIMITS	-----
SECTION LINE	-----
STATE TRUNKLINE	—————
COUNTY PRIMARY	▬▬▬▬▬▬▬▬▬▬
COUNTY LOCAL	▬▬▬▬▬▬▬▬▬▬
ADJACENT COUNTY	▬▬▬▬▬▬▬▬▬▬
CITY OR VILLAGE STREET	—————





GENOA TOWNSHIP

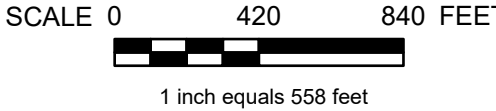
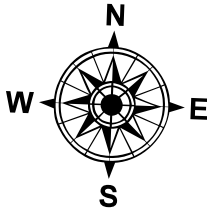
LIVINGSTON COUNTY - 47 T. 1N R. 6E

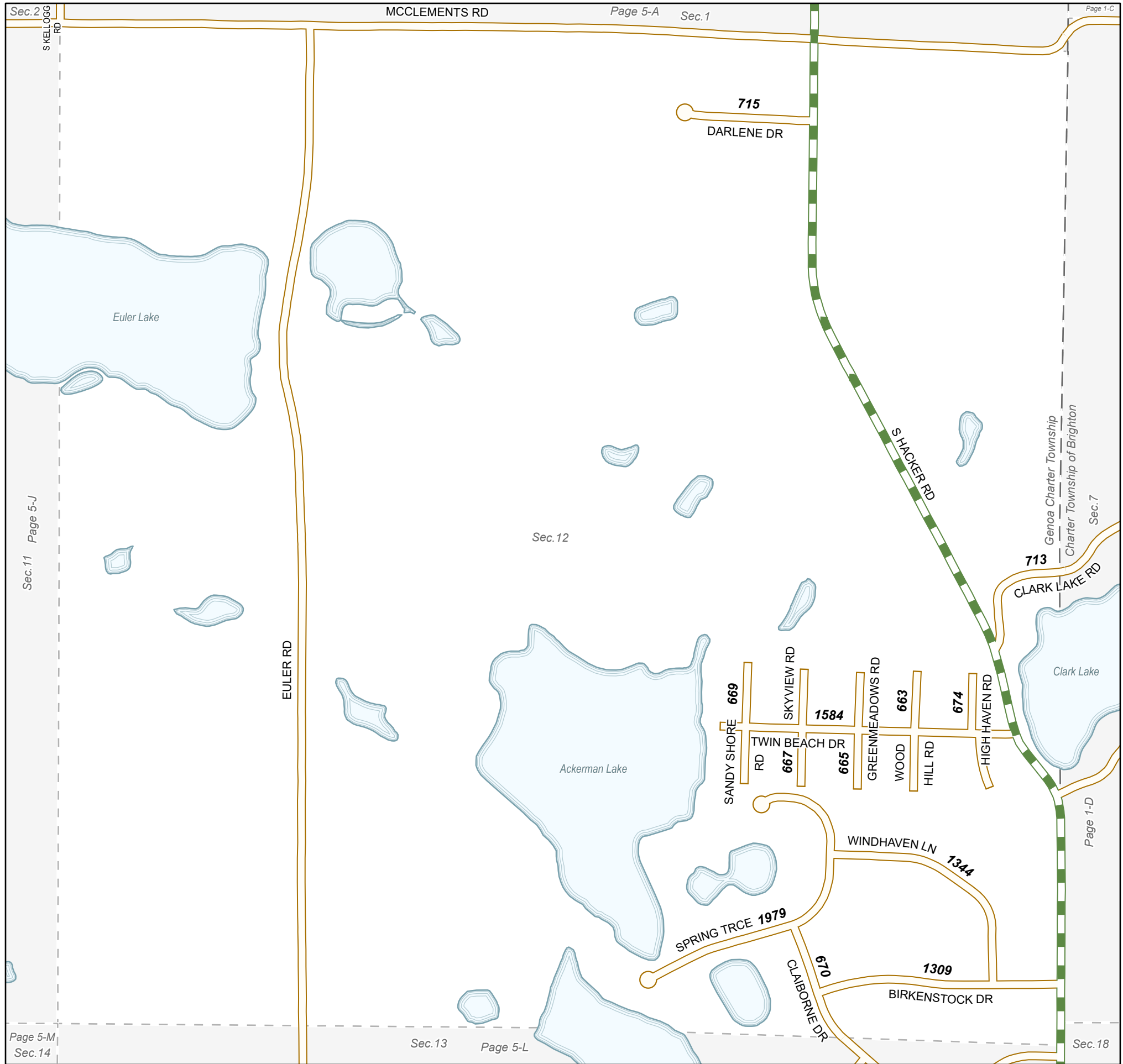
SECTION 11

TOTAL FEET 3,962 EQUALS 0.75 MILES

LEGEND

COUNTY LINE	---
CORPORATE LIMITS	---
SECTION LINE	---
STATE TRUNKLINE	—
COUNTY PRIMARY	▬▬▬▬▬▬
COUNTY LOCAL	▬▬▬▬▬▬
ADJACENT COUNTY	▬▬▬▬▬▬
CITY OR VILLAGE STREET	---





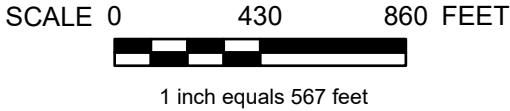
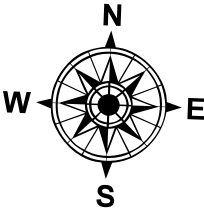
GENOA TOWNSHIP

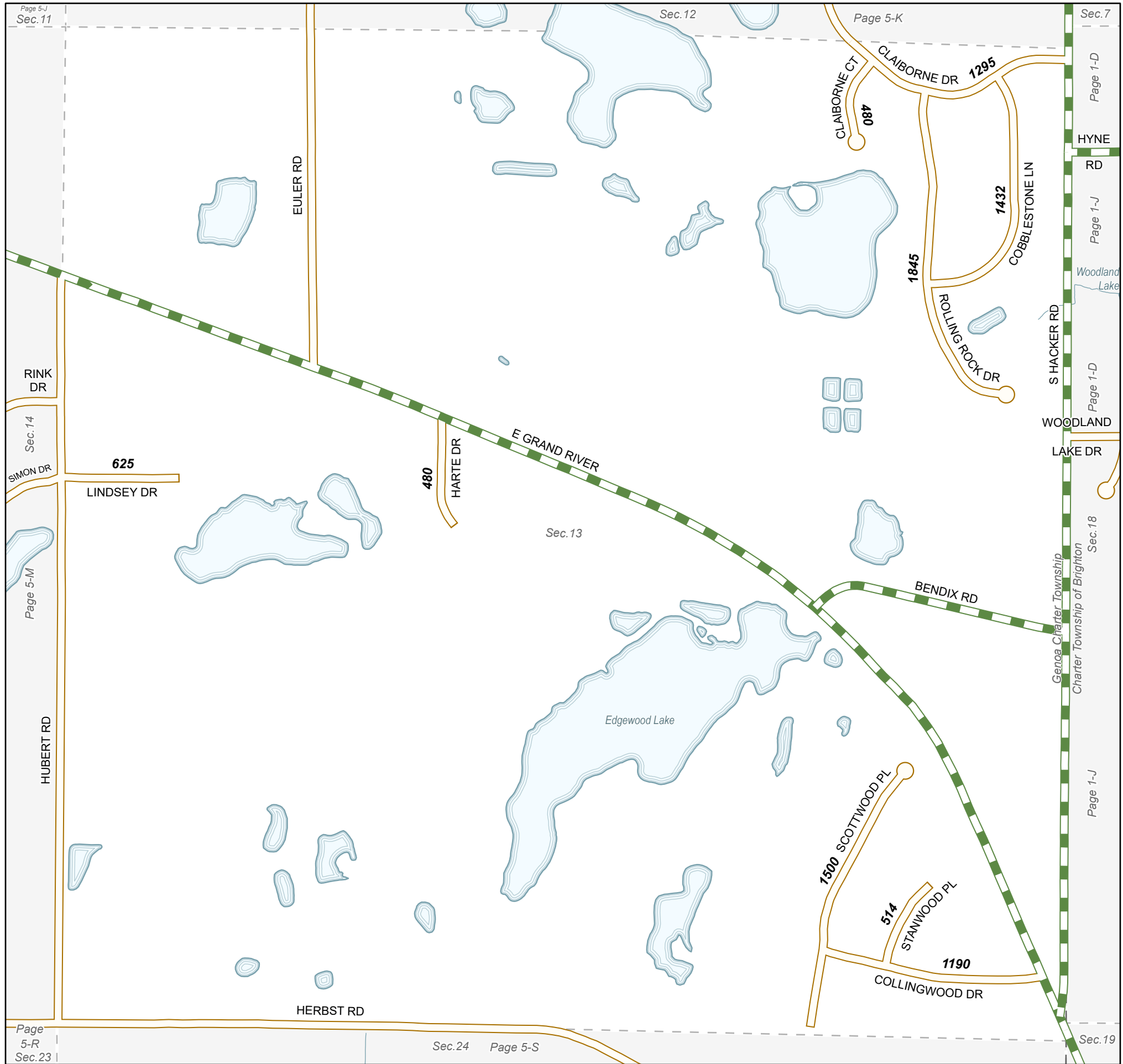
LIVINGSTON COUNTY - 47 T. 2N R. 5E

SECTION 12

TOTAL FEET 11,652 EQUALS 2.21 MILES

LEGEND	
COUNTY LINE	-----
CORPORATE LIMITS	-----
SECTION LINE	-----
STATE TRUNKLINE	—————
COUNTY PRIMARY	▬▬▬▬▬▬▬▬▬▬
COUNTY LOCAL	▬▬▬▬▬▬▬▬▬▬
ADJACENT COUNTY	▬▬▬▬▬▬▬▬▬▬
CITY OR VILLAGE STREET	—————





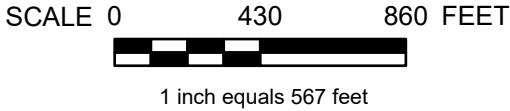
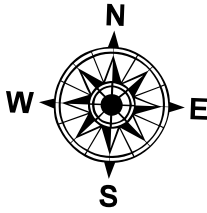
GENOA TOWNSHIP

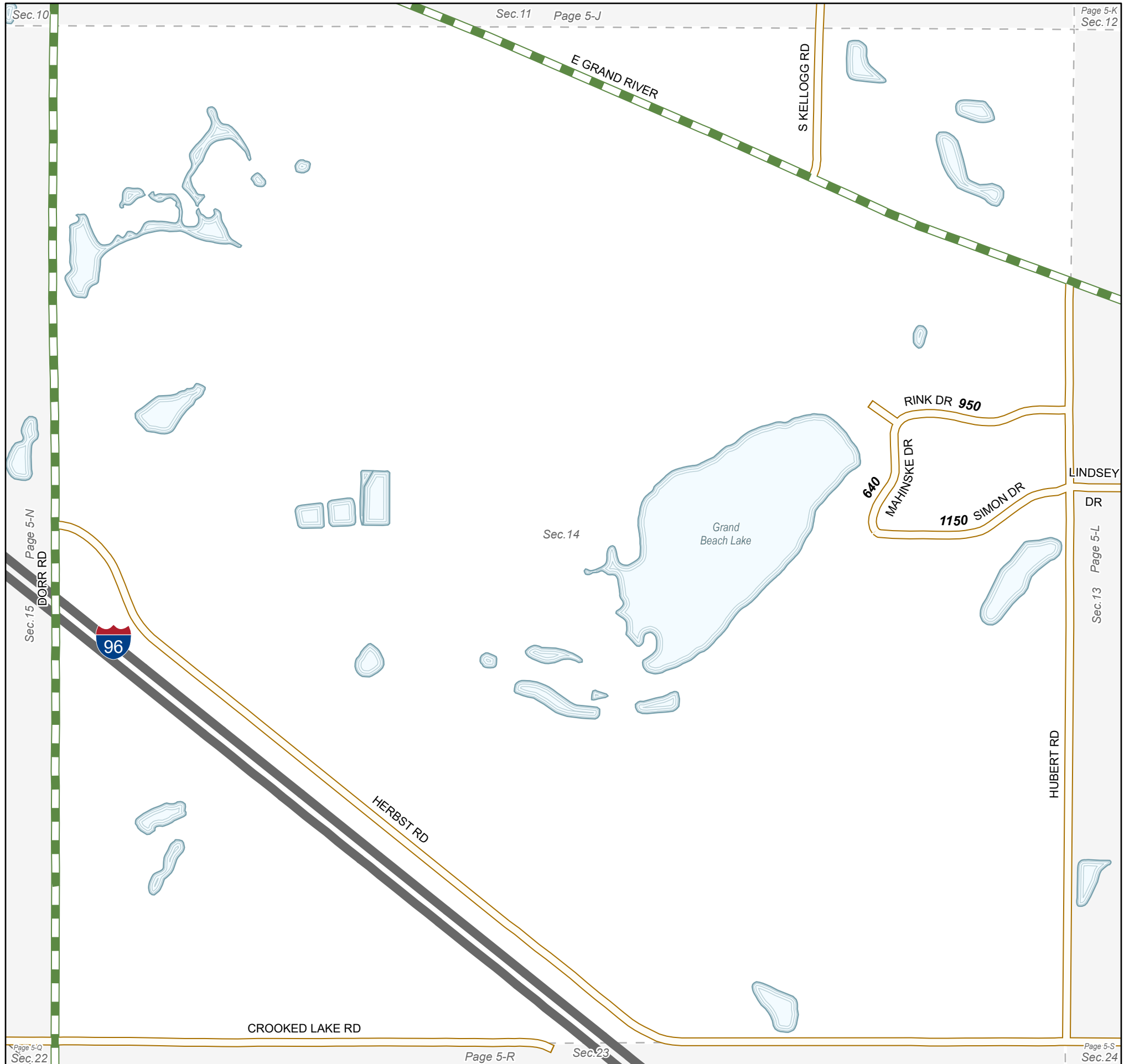
LIVINGSTON COUNTY - 47 T. 2N R. 5E

SECTION 13

TOTAL FEET 9,361 EQUALS 1.77 MILES

LEGEND	
COUNTY LINE	--- ---
CORPORATE LIMITS	- - - -
SECTION LINE	- - - -
STATE TRUNKLINE	————
COUNTY PRIMARY	— — — —
COUNTY LOCAL	————
ADJACENT COUNTY	
CITY OR VILLAGE STREET	————





GENOA TOWNSHIP

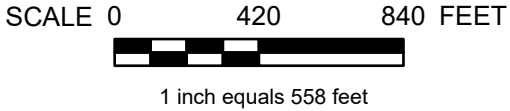
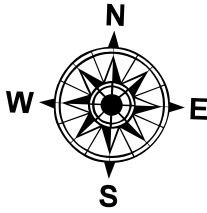
LIVINGSTON COUNTY - 47 T. 2N R. 5E

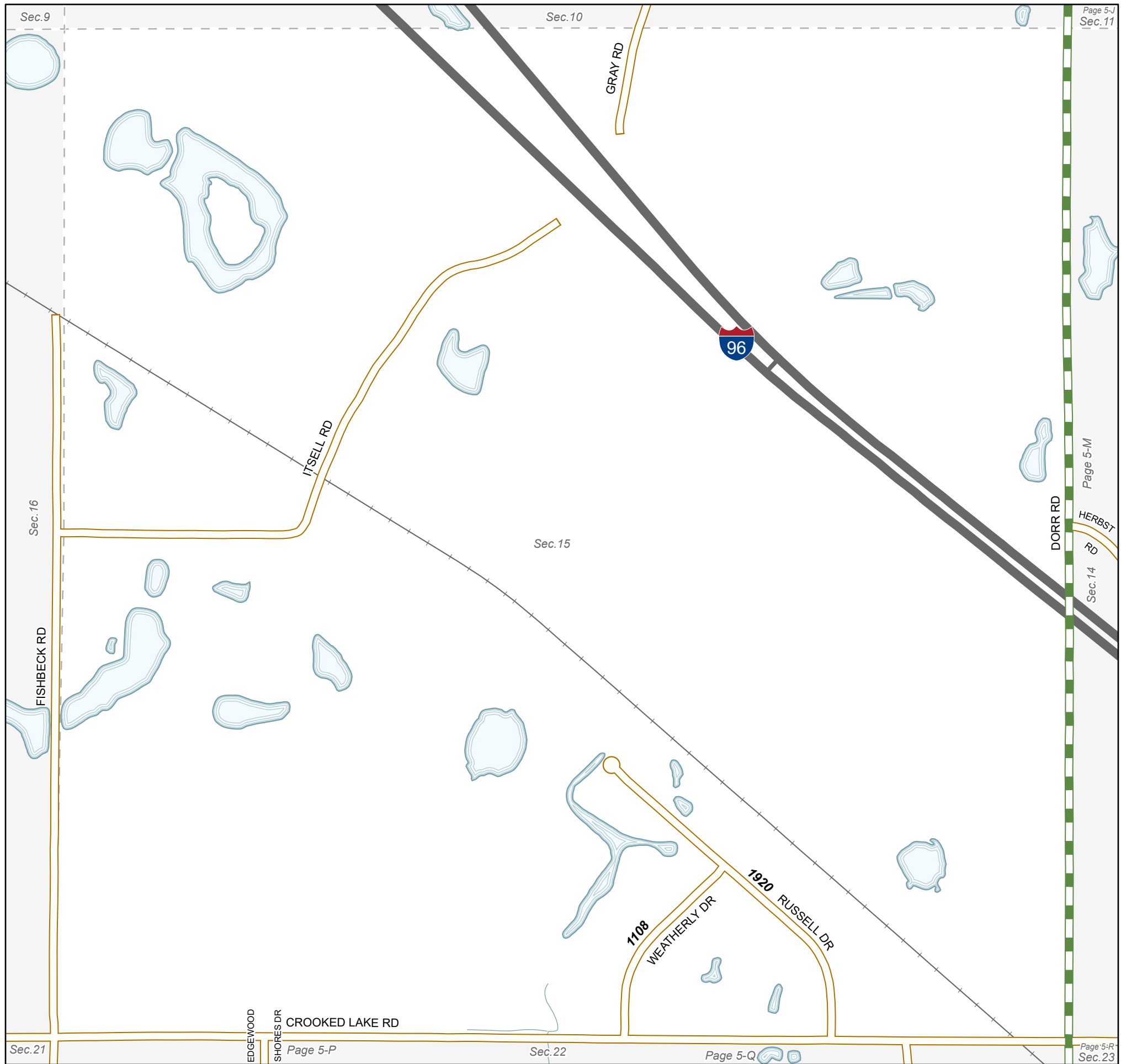
SECTION 14

TOTAL FEET 2,740 EQUALS 0.52 MILES

LEGEND

COUNTY LINE	---
CORPORATE LIMITS	---
SECTION LINE	---
STATE TRUNKLINE	—
COUNTY PRIMARY	▬▬▬▬▬▬
COUNTY LOCAL	▬▬▬▬▬▬
ADJACENT COUNTY	▬▬▬▬▬▬
CITY OR VILLAGE STREET	▬▬▬▬▬▬





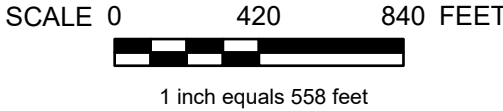
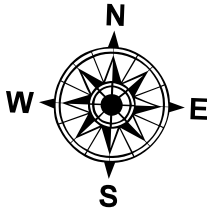
GENOA TOWNSHIP

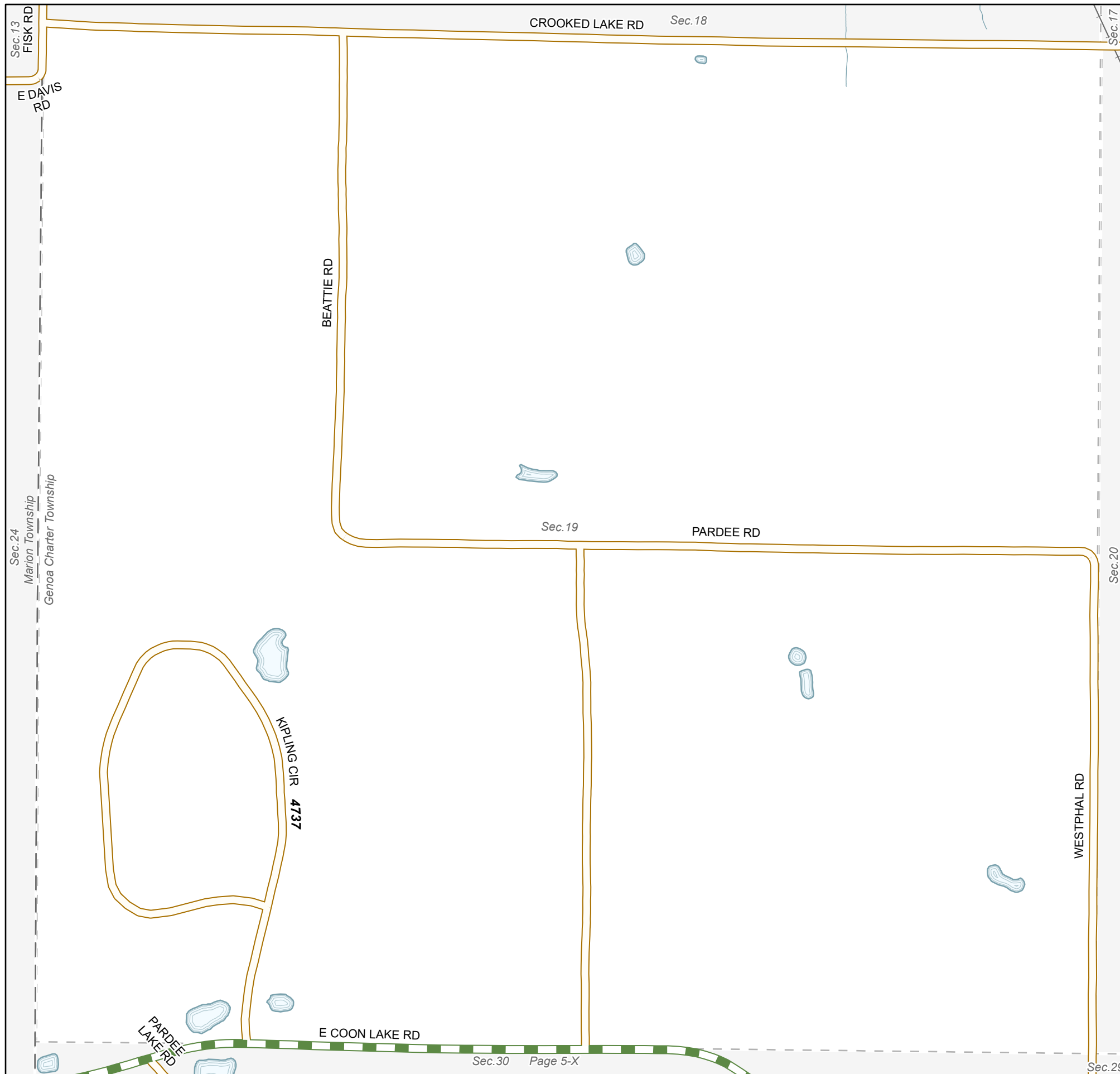
LIVINGSTON COUNTY - 47 T. 2N R. 5E

SECTION 15

TOTAL FEET 3,028 EQUALS 0.57 MILES

LEGEND	
COUNTY LINE	-----
CORPORATE LIMITS	-----
SECTION LINE	-----
STATE TRUNKLINE	—————
COUNTY PRIMARY	▬▬▬▬▬▬▬▬▬▬
COUNTY LOCAL	▬▬▬▬▬▬▬▬▬▬
ADJACENT COUNTY	▬▬▬▬▬▬▬▬▬▬
CITY OR VILLAGE STREET	—————





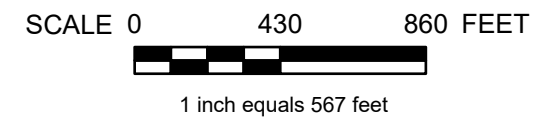
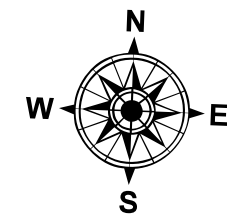
GENOA TOWNSHIP

LIVINGSTON COUNTY - 47 T. 2N R. 5E

SECTION 19

TOTAL FEET 4,737 EQUALS 0.90 MILES

LEGEND	
COUNTY LINE	-----
CORPORATE LIMITS	-----
SECTION LINE	-----
STATE TRUNKLINE	—————
COUNTY PRIMARY	-----
COUNTY LOCAL	—————
ADJACENT COUNTY	-----
CITY OR VILLAGE STREET	—————



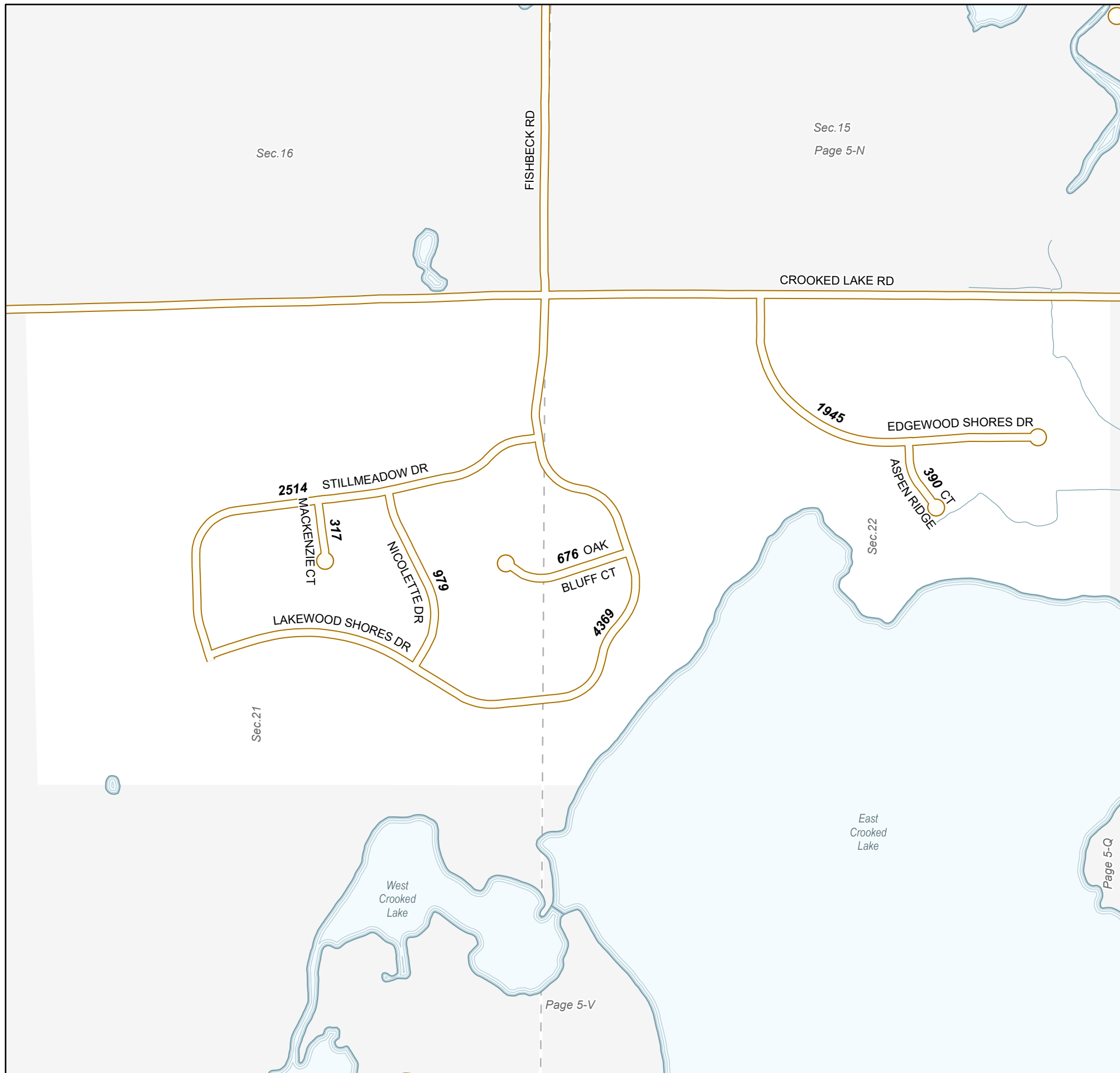
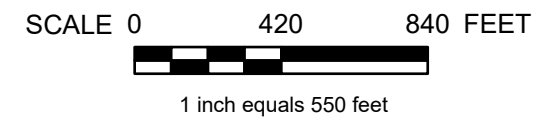
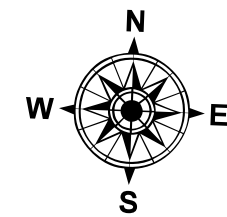
GENOA TOWNSHIP

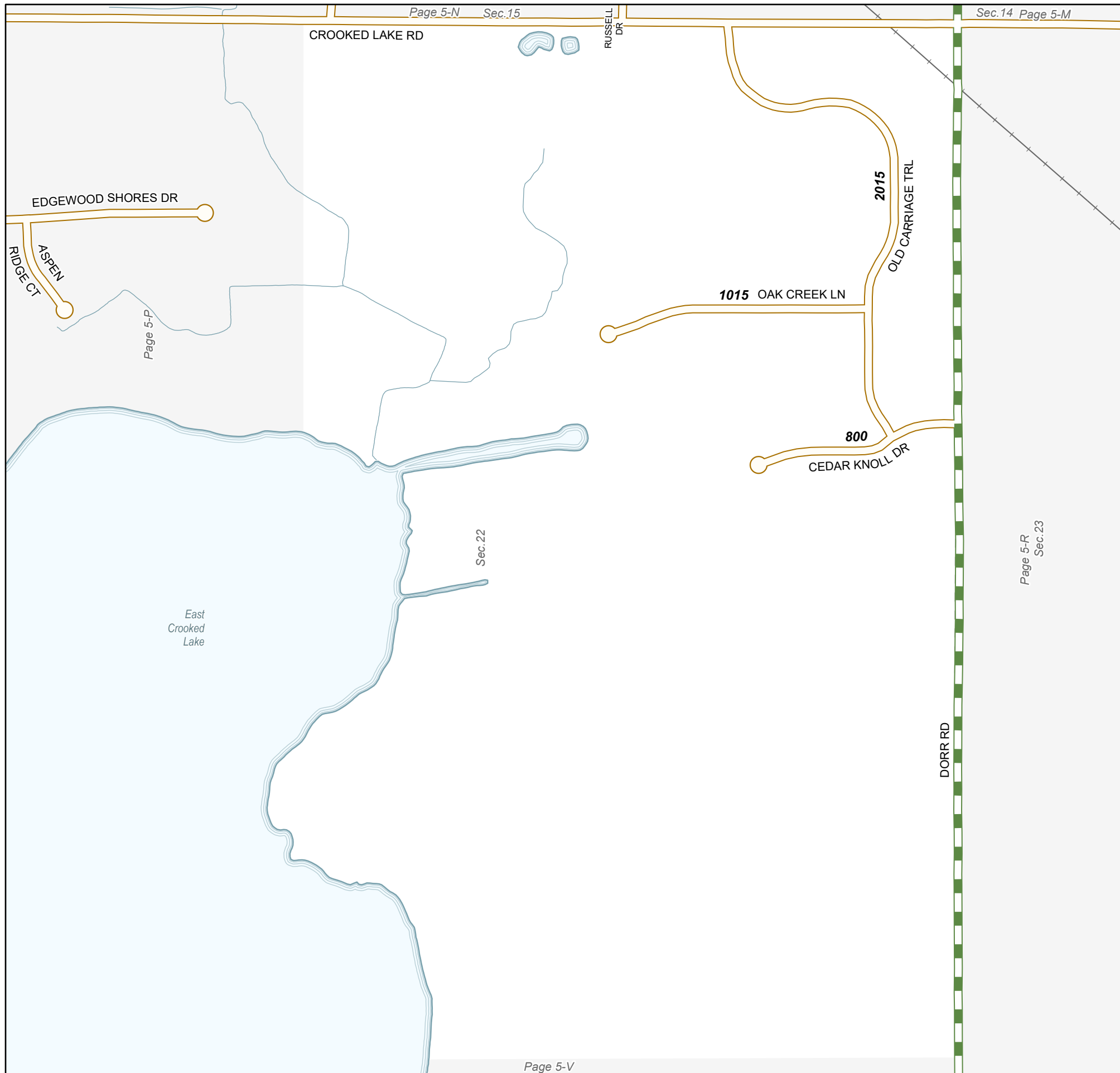
LIVINGSTON COUNTY - 47 T. 2N R. 5E

SECTION 21 & 22

TOTAL FEET 11,190 EQUALS 2.12 MILES

LEGEND	
COUNTY LINE	-----
CORPORATE LIMITS	-----
SECTION LINE	-----
STATE TRUNKLINE	—————
COUNTY PRIMARY	▬▬▬▬▬▬
COUNTY LOCAL	▬▬▬▬▬▬
ADJACENT COUNTY	▬▬▬▬▬▬
CITY OR VILLAGE STREET	—————





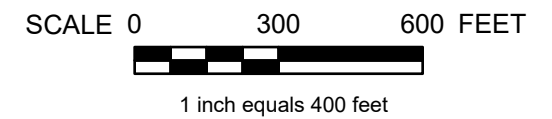
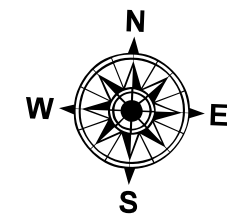
GENOA TOWNSHIP

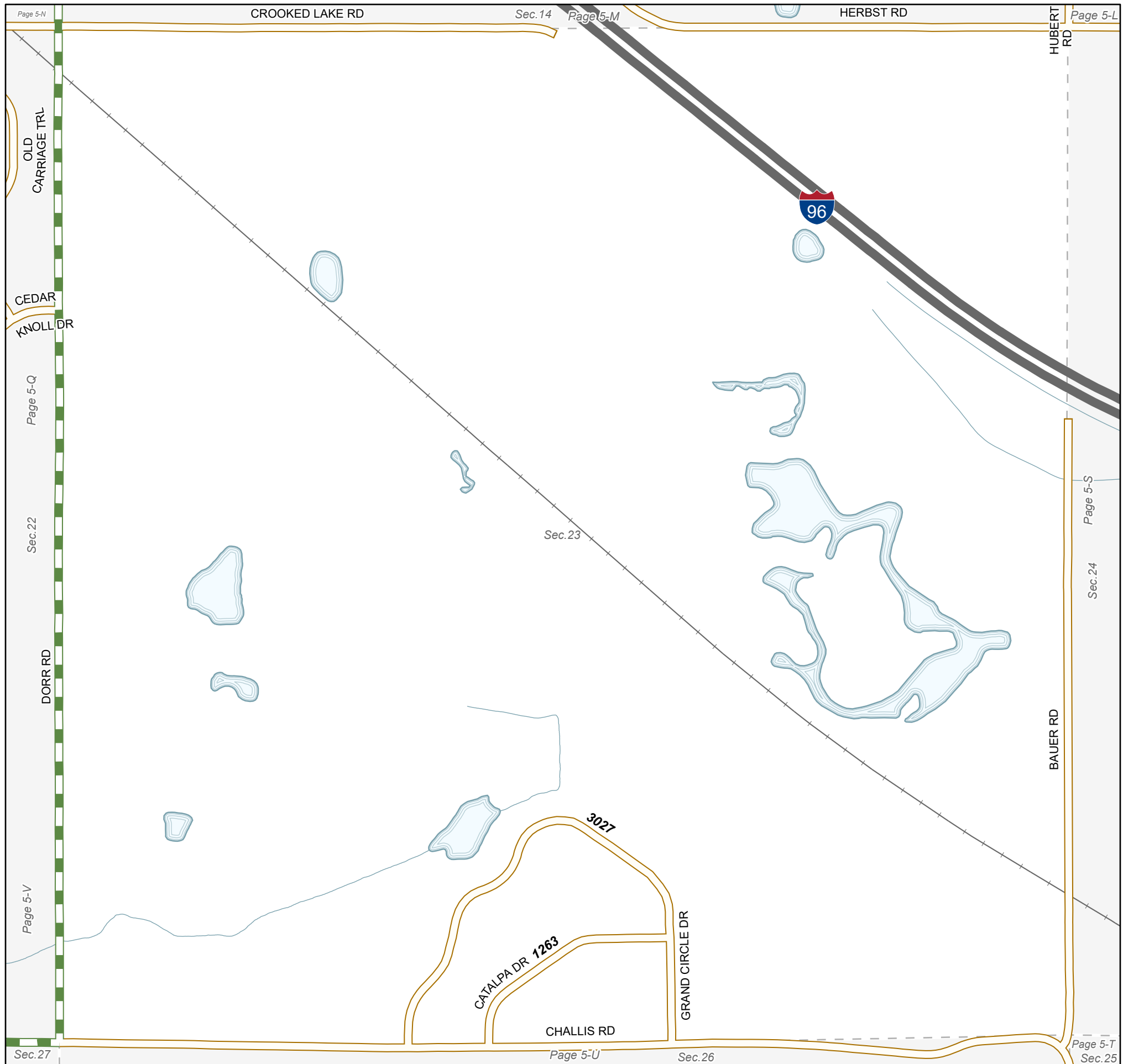
LIVINGSTON COUNTY - 47 T. 2N R. 5E

SECTION 22

TOTAL FEET 3,830 EQUALS 0.73 MILES

LEGEND	
COUNTY LINE	-----
CORPORATE LIMITS	-----
SECTION LINE	-----
STATE TRUNKLINE	—————
COUNTY PRIMARY	▬▬▬▬▬▬▬▬▬▬
COUNTY LOCAL	▬▬▬▬▬▬▬▬▬▬
ADJACENT COUNTY	▬▬▬▬▬▬▬▬▬▬
CITY OR VILLAGE STREET	—————





GENOA TOWNSHIP

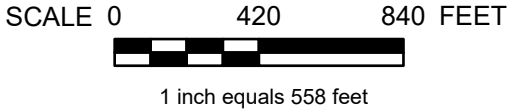
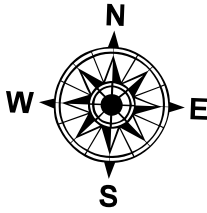
LIVINGSTON COUNTY - 47 T. 2N R. 5E

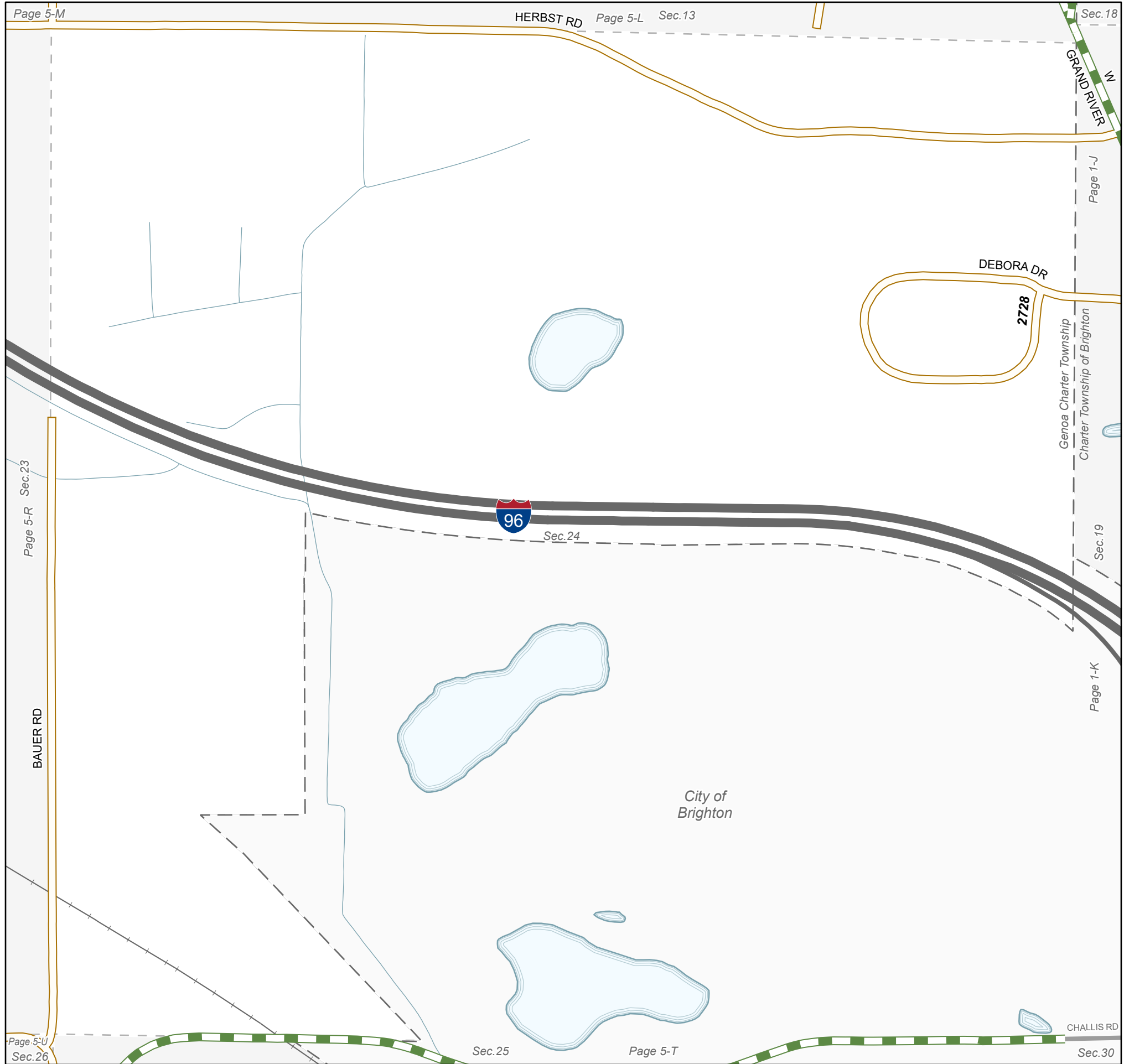
SECTION 23

TOTAL FEET 4,290 EQUALS 0.81 MILES

LEGEND

COUNTY LINE	---
CORPORATE LIMITS	---
SECTION LINE	---
STATE TRUNKLINE	—
COUNTY PRIMARY	▬▬▬▬▬▬
COUNTY LOCAL	▬▬▬▬▬▬
ADJACENT COUNTY	▬▬▬▬▬▬
CITY OR VILLAGE STREET	---





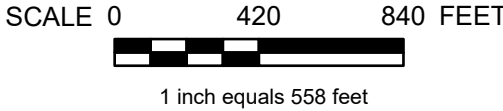
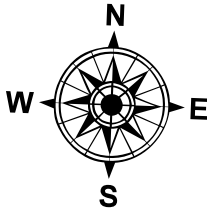
GENOA TOWNSHIP

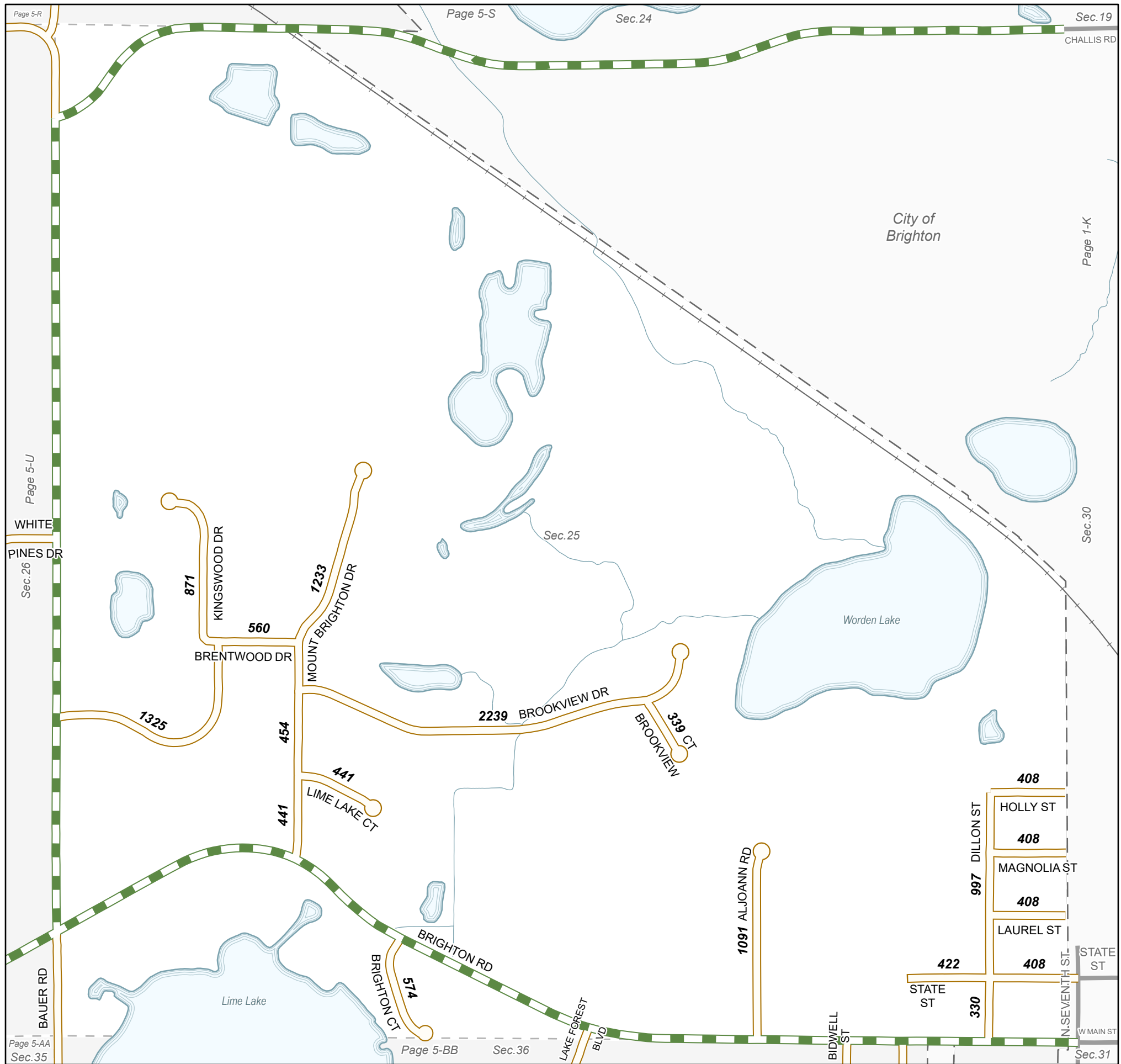
LIVINGSTON COUNTY - 47 T. 2N R. 5E

SECTION 24

TOTAL FEET 2,728 EQUALS 0.52 MILES

LEGEND	
COUNTY LINE	--- ---
CORPORATE LIMITS	- - - -
SECTION LINE	- - - -
STATE TRUNKLINE	————
COUNTY PRIMARY	▬ ▬ ▬ ▬ ▬
COUNTY LOCAL	▬ ▬ ▬ ▬ ▬
ADJACENT COUNTY	▬ ▬ ▬ ▬ ▬
CITY OR VILLAGE STREET	————





GENOA TOWNSHIP

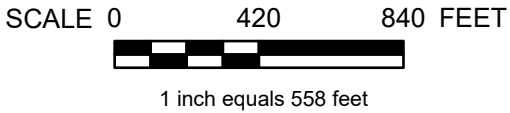
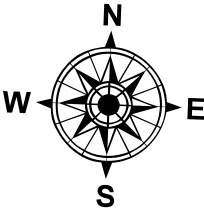
LIVINGSTON COUNTY - 47 T. 2N R. 5E

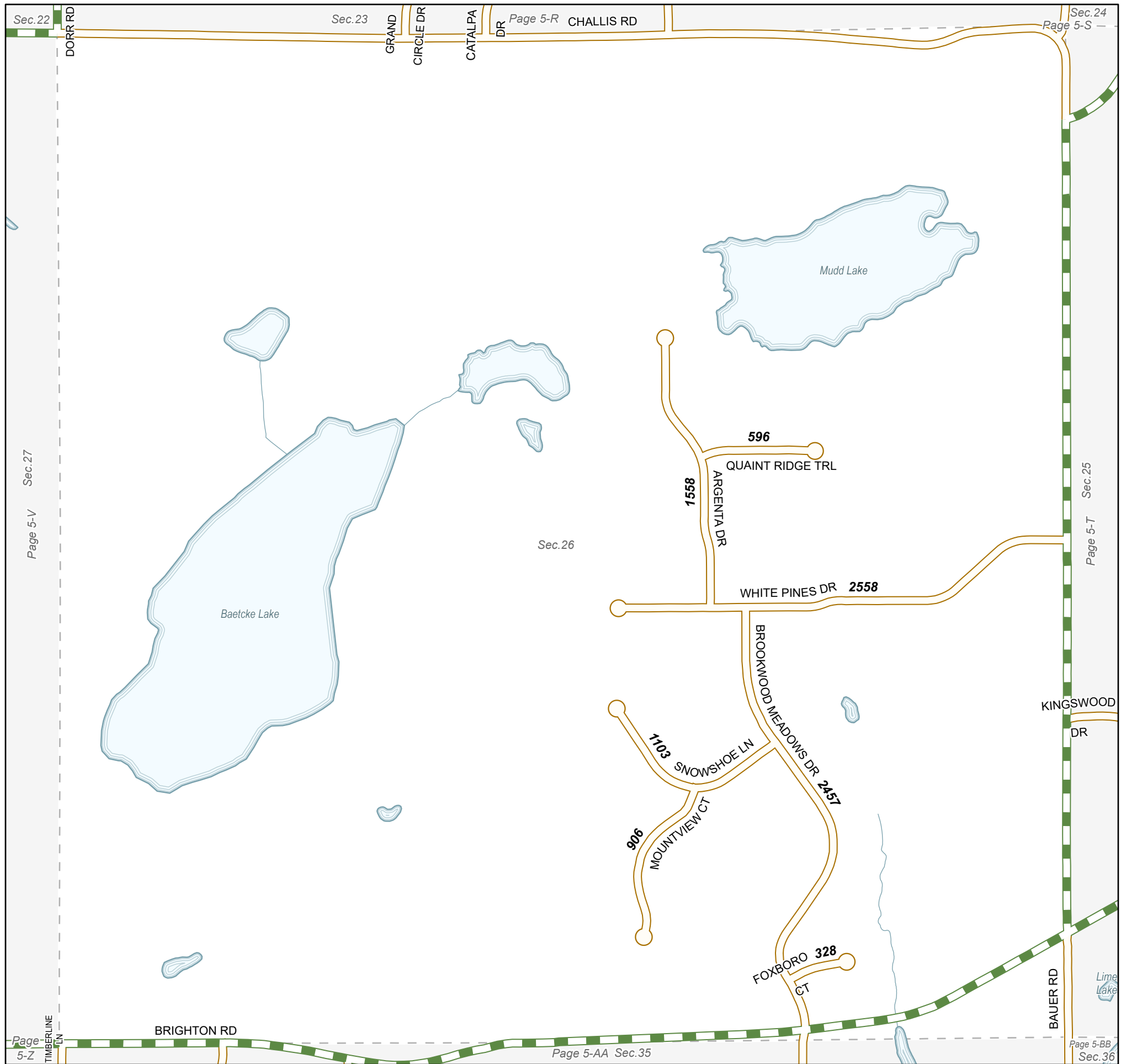
SECTION 25

TOTAL FEET 12,949 EQUALS 2.45 MILES

LEGEND

COUNTY LINE	---
CORPORATE LIMITS	---
SECTION LINE	---
STATE TRUNKLINE	—
COUNTY PRIMARY	—
COUNTY LOCAL	—
ADJACENT COUNTY	—
CITY OR VILLAGE STREET	—





GENOA TOWNSHIP

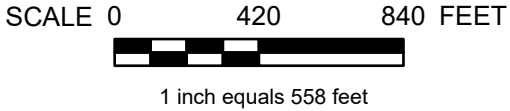
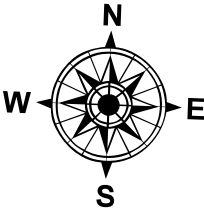
LIVINGSTON COUNTY - 47 T. 2N R. 5E

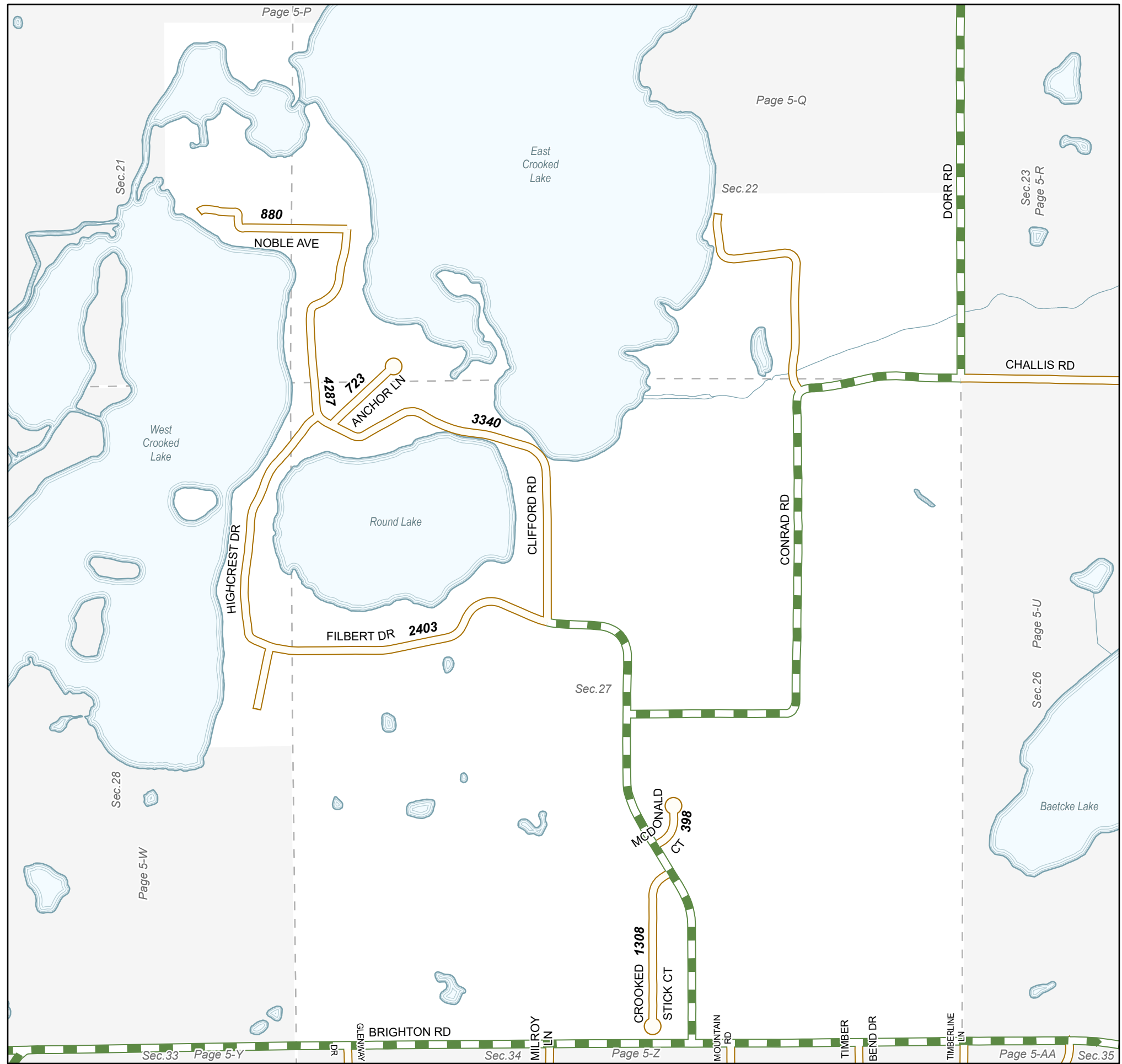
SECTION 26

TOTAL FEET 9,506 EQUALS 1.80 MILES

LEGEND

COUNTY LINE	---
CORPORATE LIMITS	---
SECTION LINE	---
STATE TRUNKLINE	—
COUNTY PRIMARY	▬▬▬▬▬▬
COUNTY LOCAL	▬▬▬▬▬▬
ADJACENT COUNTY	▬▬▬▬▬▬
CITY OR VILLAGE STREET	---





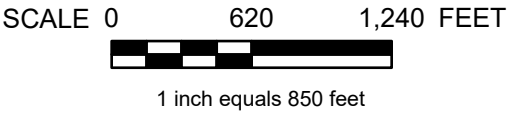

GENOA TOWNSHIP

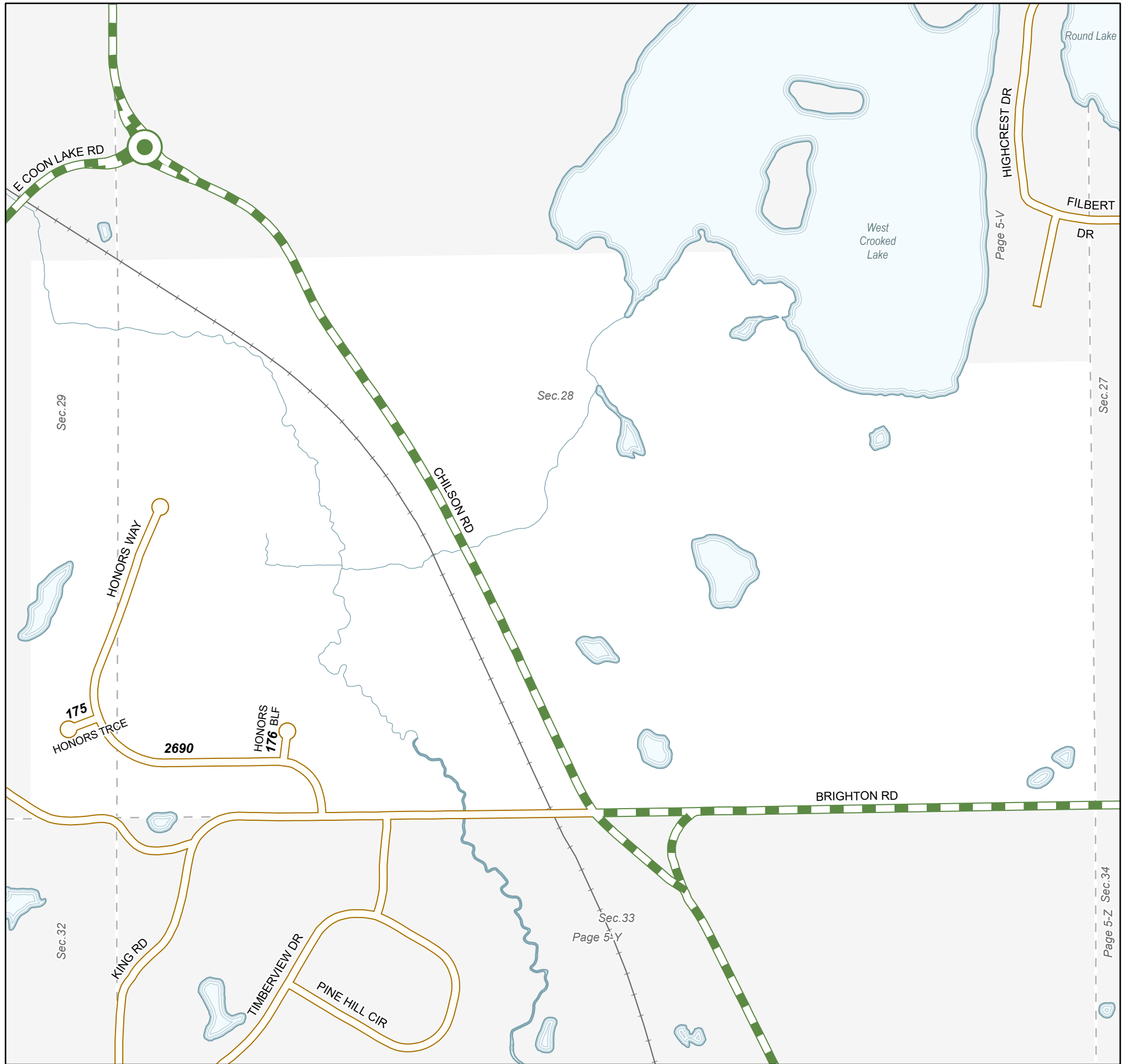
LIVINGSTON COUNTY - 47 T. 2N R. 5E

SECTION 21, 22, 27 & 28

TOTAL FEET 13,339 EQUALS 2.53 MILES

LEGEND	
COUNTY LINE	-----
CORPORATE LIMITS	-----
SECTION LINE	-----
STATE TRUNKLINE	—————
COUNTY PRIMARY	▬▬▬▬▬▬▬▬▬▬
COUNTY LOCAL	▬▬▬▬▬▬▬▬▬▬
ADJACENT COUNTY	▬▬▬▬▬▬▬▬▬▬
CITY OR VILLAGE STREET	▬▬▬▬▬▬▬▬▬▬





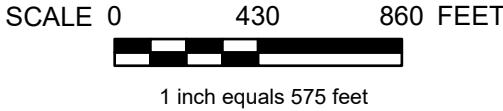
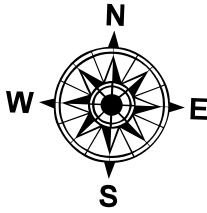
GENOA TOWNSHIP

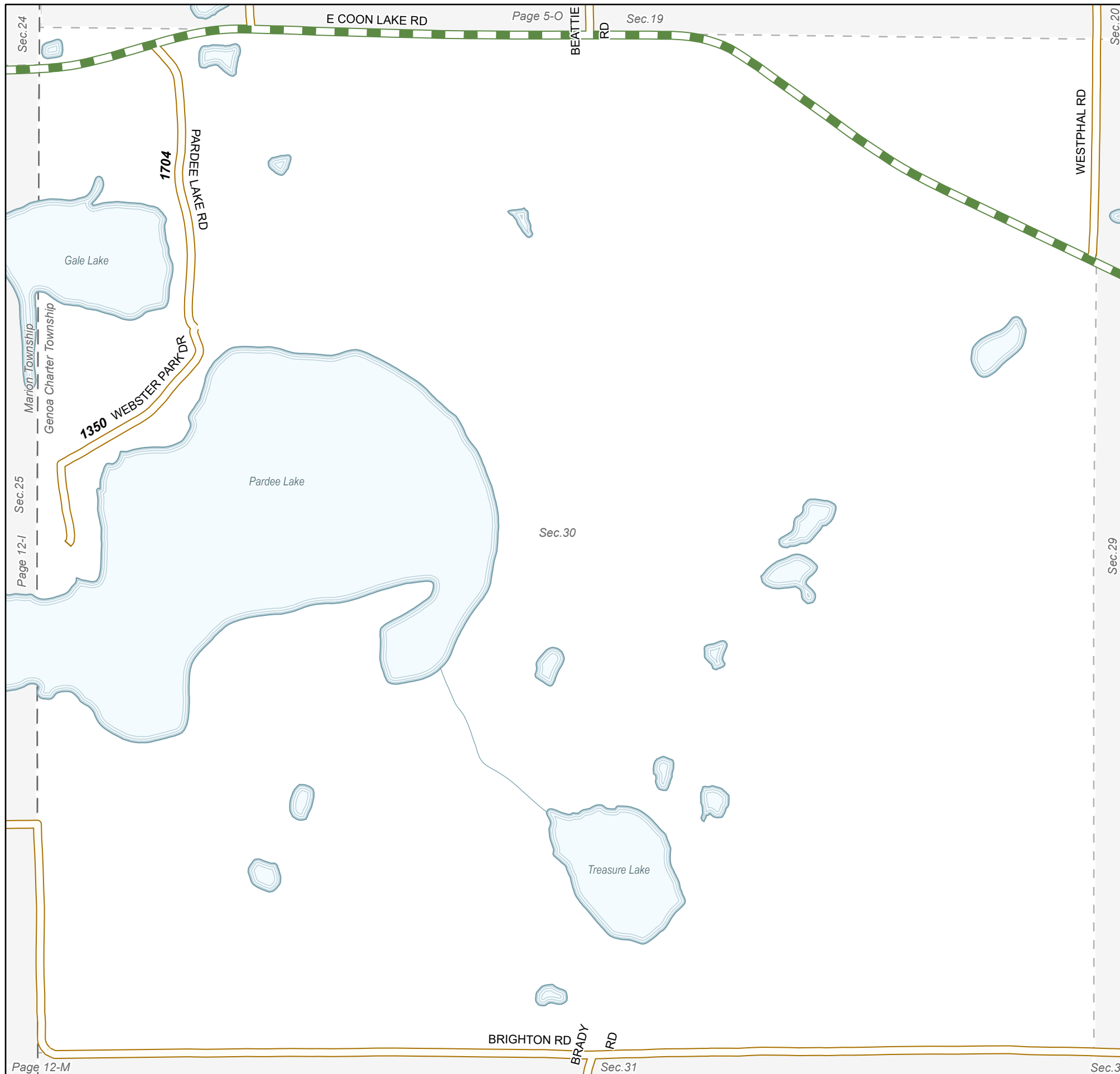
LIVINGSTON COUNTY - 47 T. 2N R. 5E

SECTION 28 & 29

TOTAL FEET 3,041 EQUALS 0.58 MILES

LEGEND	
COUNTY LINE	-----
CORPORATE LIMITS	-----
SECTION LINE	-----
STATE TRUNKLINE	—————
COUNTY PRIMARY	— — — — —
COUNTY LOCAL	—————
ADJACENT COUNTY	
CITY OR VILLAGE STREET	—————





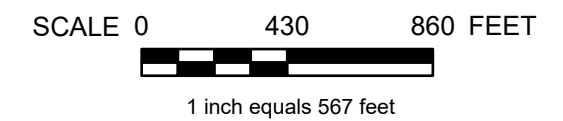
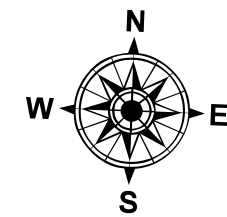
GENOA TOWNSHIP

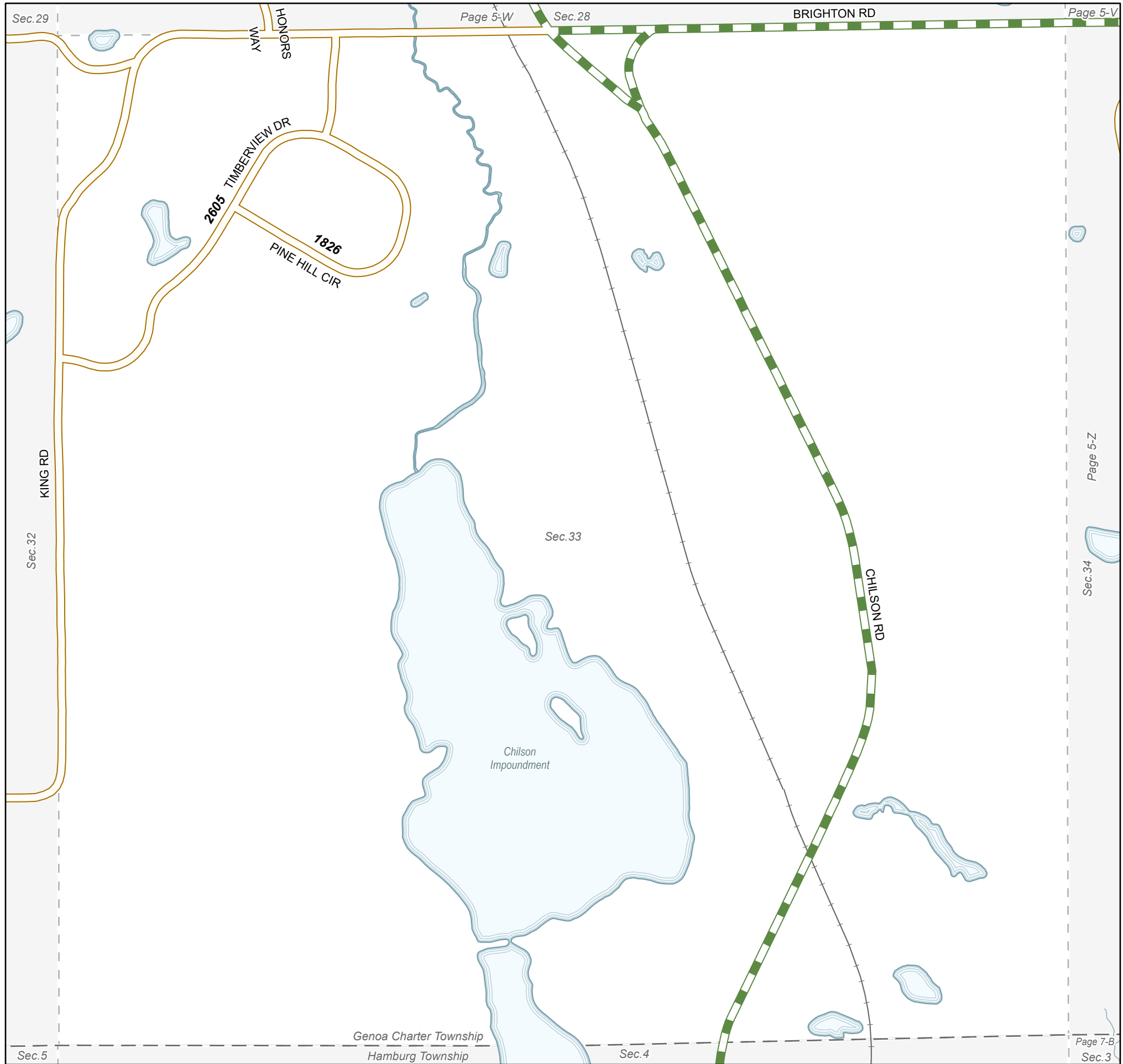
LIVINGSTON COUNTY - 47 T. 2N R. 5E

SECTION 30

TOTAL FEET 3,054 EQUALS 0.58 MILES

LEGEND	
COUNTY LINE	-----
CORPORATE LIMITS	-----
SECTION LINE	-----
STATE TRUNKLINE	—————
COUNTY PRIMARY	— — — — —
COUNTY LOCAL	—————
ADJACENT COUNTY	
CITY OR VILLAGE STREET	—————





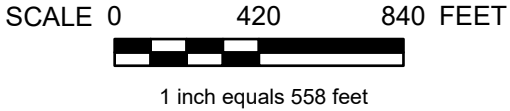
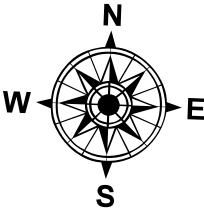
GENOA TOWNSHIP

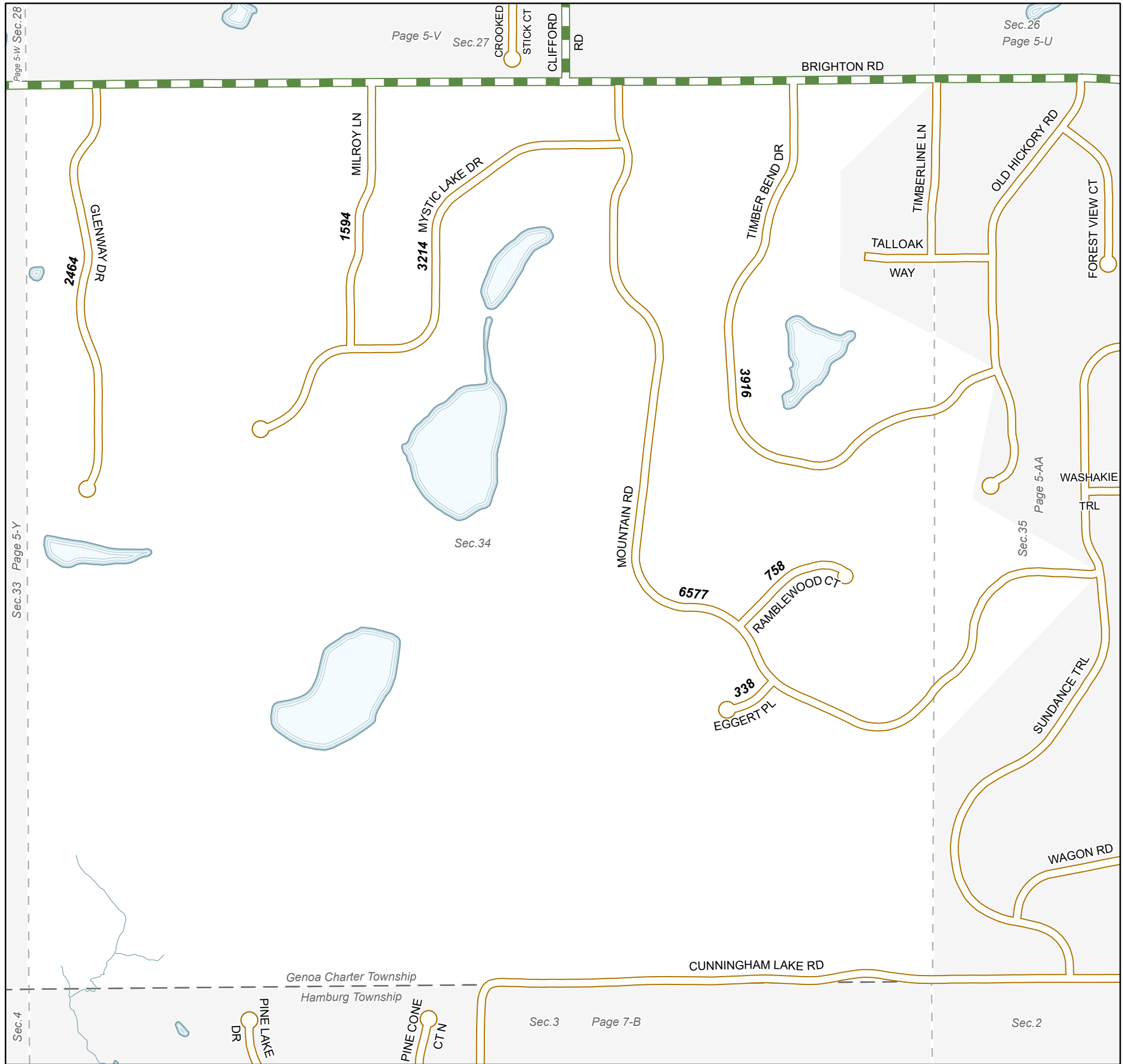
LIVINGSTON COUNTY - 47 T. 2N R. 5E

SECTION 33

TOTAL FEET 4,431 EQUALS 0.84 MILES

LEGEND	
COUNTY LINE	-----
CORPORATE LIMITS	-----
SECTION LINE	-----
STATE TRUNKLINE	—————
COUNTY PRIMARY	▬▬▬▬▬▬
COUNTY LOCAL	▬▬▬▬▬▬
ADJACENT COUNTY	▬▬▬▬▬▬
CITY OR VILLAGE STREET	—————





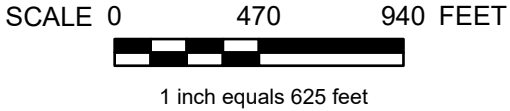
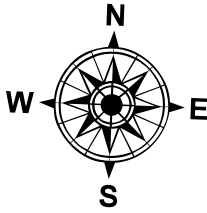
GENOA TOWNSHIP

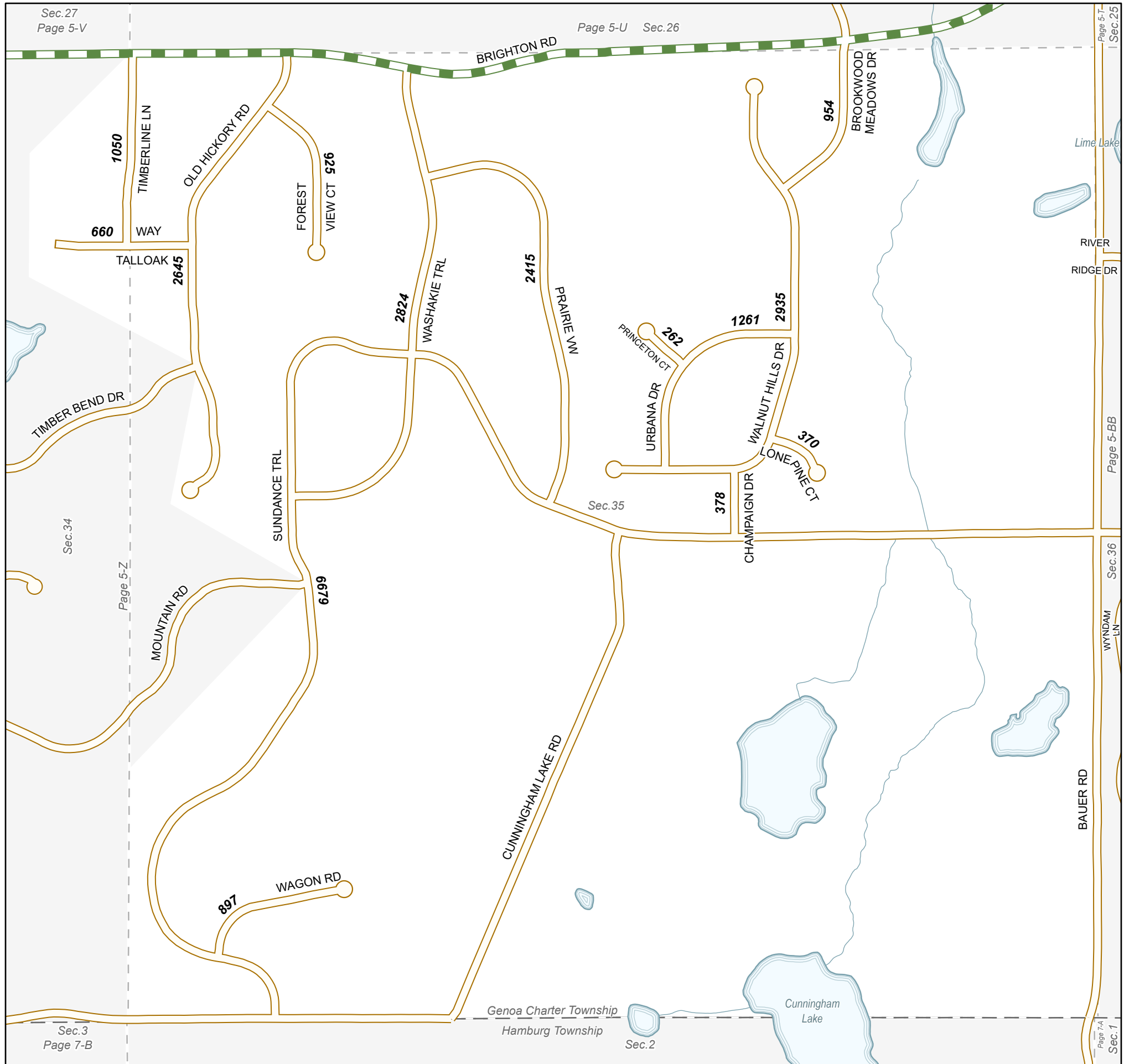
LIVINGSTON COUNTY - 47 T. 2N R. 5E

SECTION 34

TOTAL FEET 18,861 EQUALS 3.57 MILES

LEGEND	
COUNTY LINE	-----
CORPORATE LIMITS	-----
SECTION LINE	-----
STATE TRUNKLINE	—————
COUNTY PRIMARY	▬▬▬▬▬▬▬▬▬▬
COUNTY LOCAL	▬▬▬▬▬▬▬▬▬▬
ADJACENT COUNTY	▬▬▬▬▬▬▬▬▬▬
CITY OR VILLAGE STREET	—————





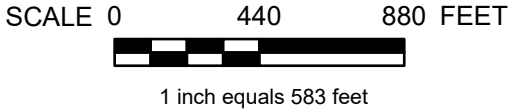
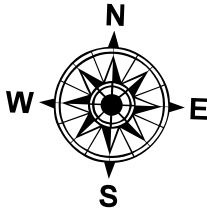
GENOA TOWNSHIP

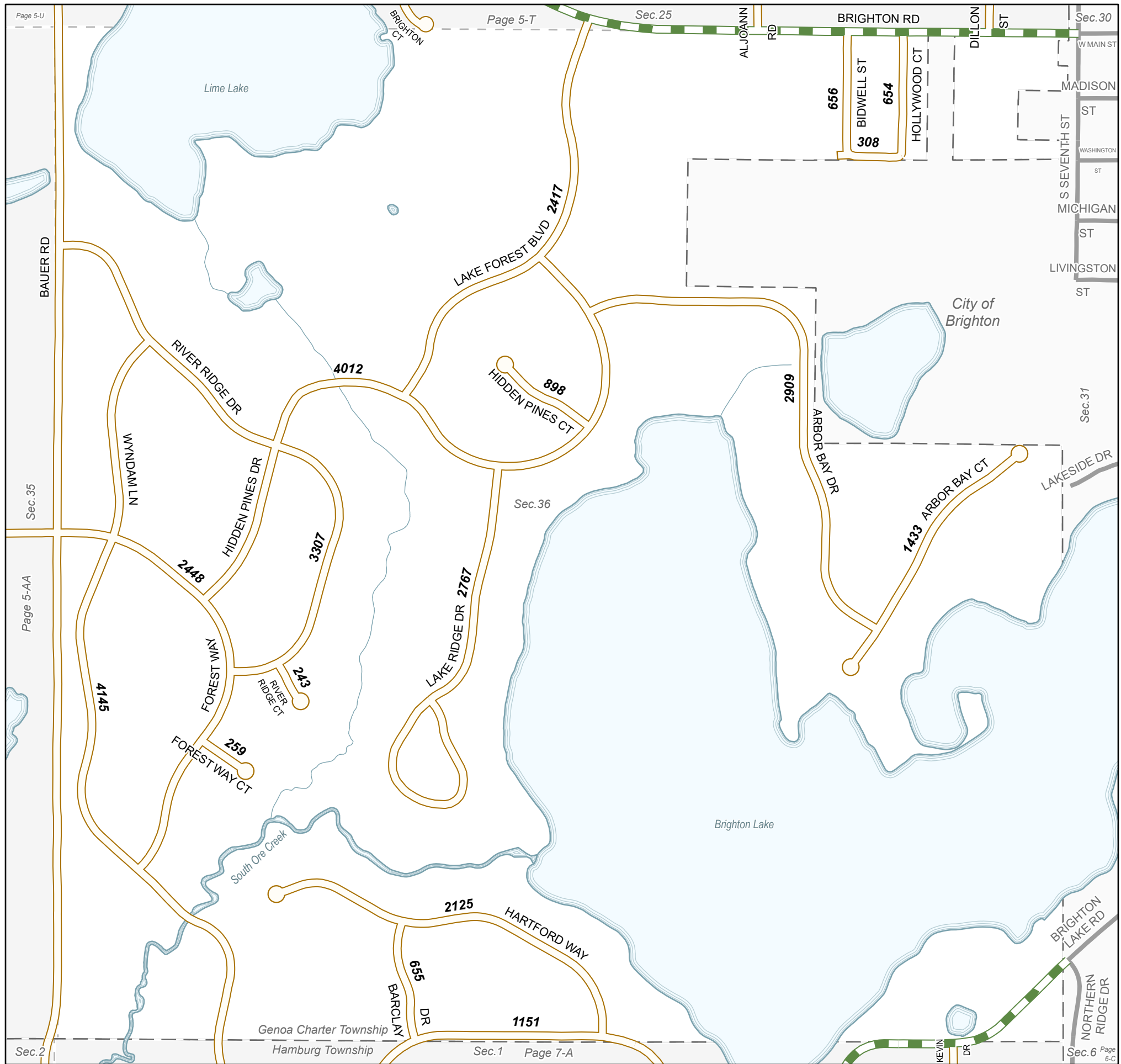
LIVINGSTON COUNTY - 47 T. 2N R. 5E

SECTION 35

TOTAL FEET 24,255 EQUALS 4.59 MILES

LEGEND	
COUNTY LINE	-----
CORPORATE LIMITS	-----
SECTION LINE	-----
STATE TRUNKLINE	—————
COUNTY PRIMARY	▬▬▬▬▬▬▬▬▬▬
COUNTY LOCAL	▬▬▬▬▬▬▬▬▬▬
ADJACENT COUNTY	▬▬▬▬▬▬▬▬▬▬
CITY OR VILLAGE STREET	—————





GENOA TOWNSHIP

LIVINGSTON COUNTY - 47 T. 2N R. 5E

SECTION 36

TOTAL FEET 30,387 EQUALS 5.76 MILES

LEGEND	
COUNTY LINE	-----
CORPORATE LIMITS	-----
SECTION LINE	-----
STATE TRUNKLINE	—————
COUNTY PRIMARY	▬▬▬▬▬▬▬▬▬▬
COUNTY LOCAL	▬▬▬▬▬▬▬▬▬▬
ADJACENT COUNTY	▬▬▬▬▬▬▬▬▬▬
CITY OR VILLAGE STREET	—————

