

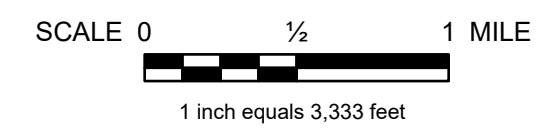
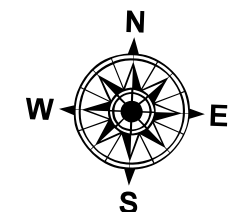
# BRIGHTON TOWNSHIP

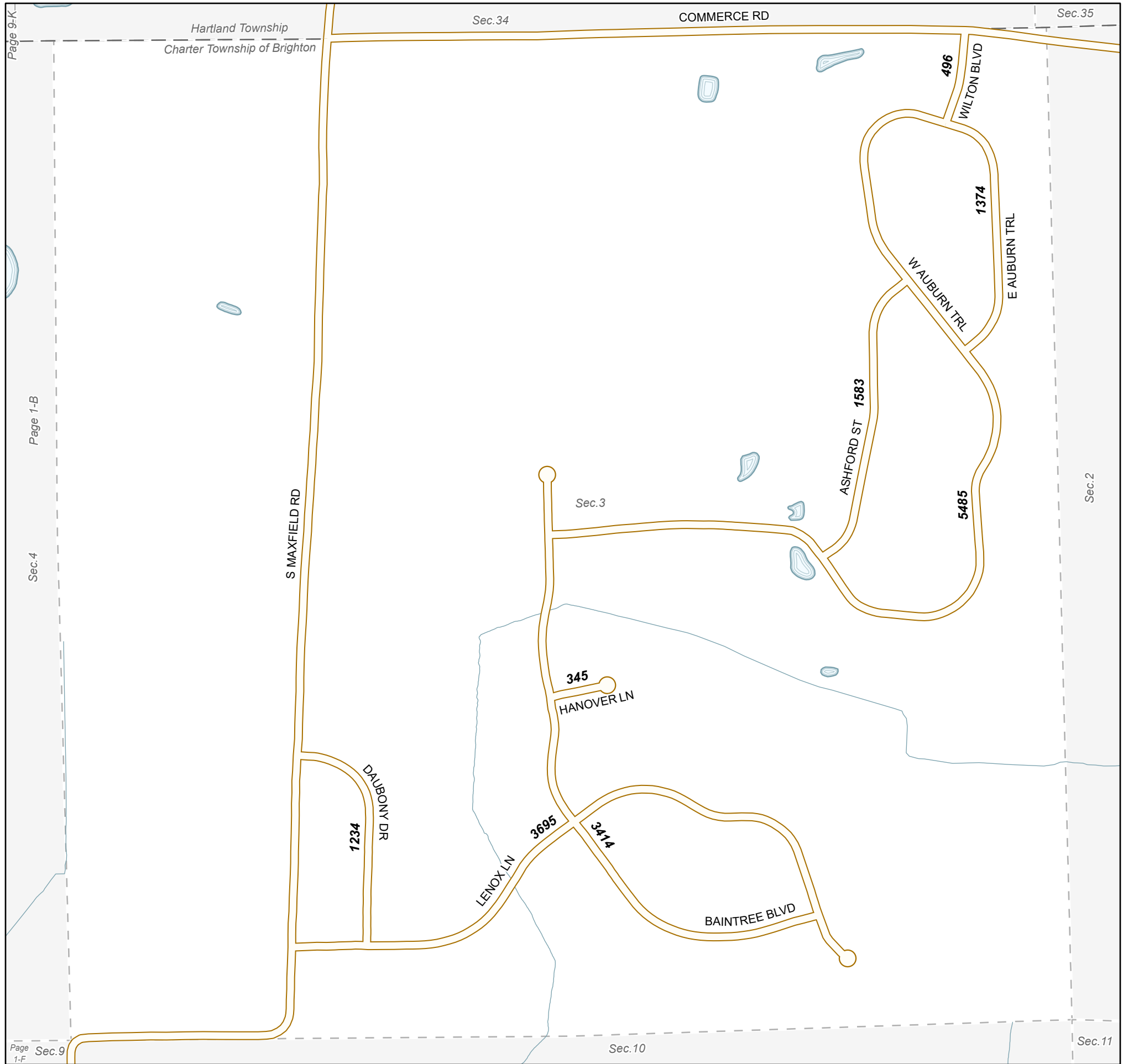
LIVINGSTON COUNTY - 47 T. 2N R. 6E

PRIMARY ROAD SYSTEM IS **30.74** MILES  
 LOCAL ROAD SYSTEM IS **29.92** MILES

LEGEND

COUNTY LINE	---
CORPORATE LIMITS	- - - - -
STATE TRUNKLINE	▬▬▬▬▬▬
COUNTY PRIMARY	▬▬▬▬▬▬
COUNTY LOCAL	▬▬▬▬▬▬
ADJACENT COUNTY	▬▬▬▬▬▬
CITY OR VILLAGE STREET	▬▬▬▬▬▬





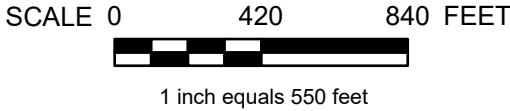
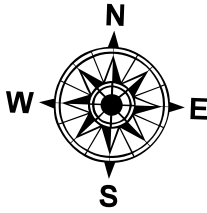
# BRIGHTON TOWNSHIP

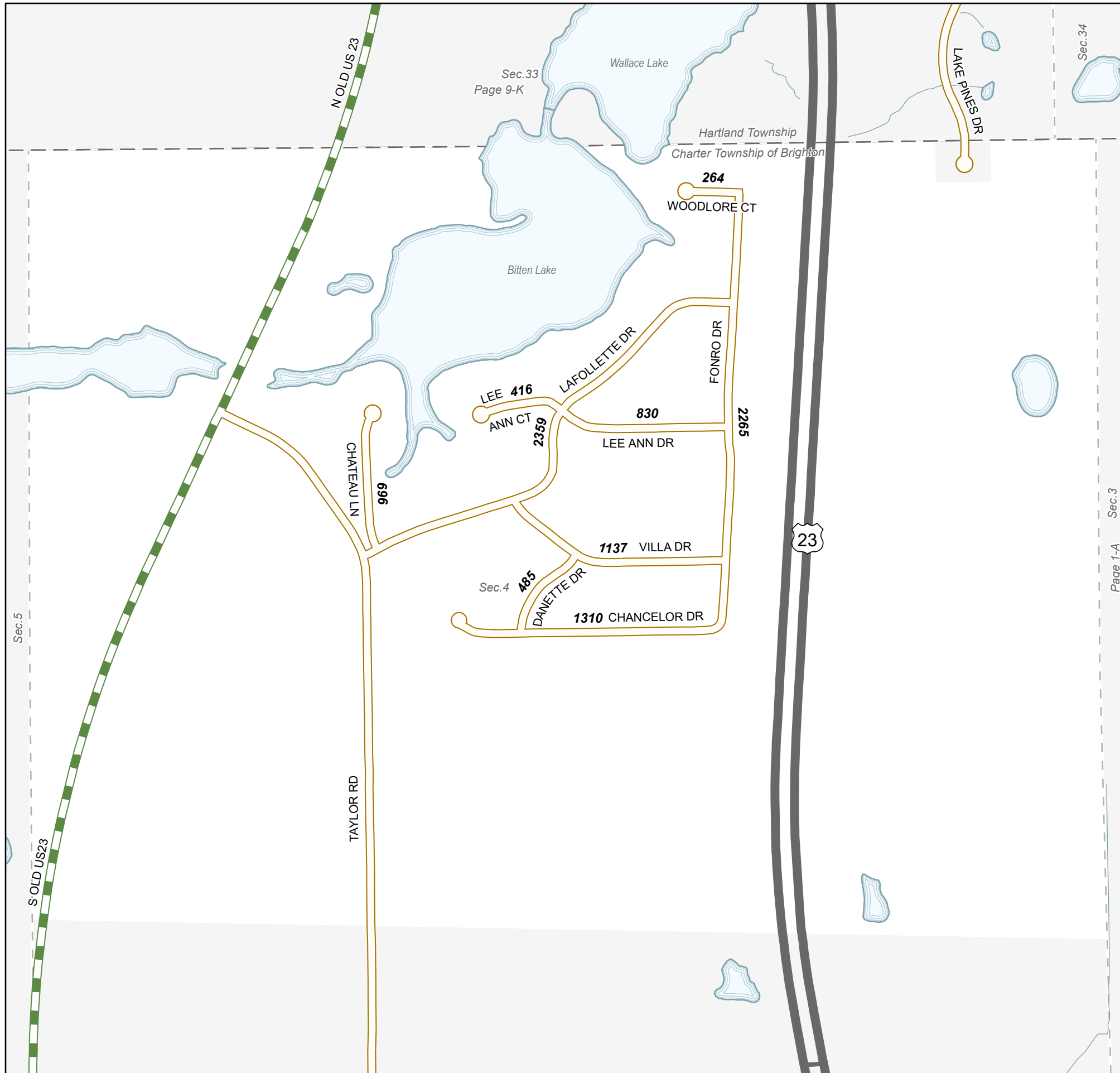
LIVINGSTON COUNTY - 47 T. 2N R. 6E

## SECTION 3

TOTAL FEET 17,626 EQUALS 3.34 MILES

LEGEND	
COUNTY LINE	--- --
CORPORATE LIMITS	- - - -
SECTION LINE	- - - -
STATE TRUNKLINE	████████
COUNTY PRIMARY	▨ ▨ ▨ ▨
COUNTY LOCAL	▭ ▭ ▭ ▭
ADJACENT COUNTY	▧ ▧ ▧ ▧
CITY OR VILLAGE STREET	— — — —





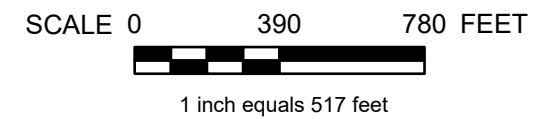
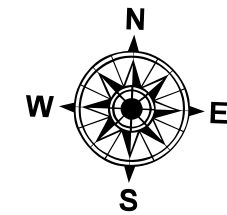
# BRIGHTON TOWNSHIP

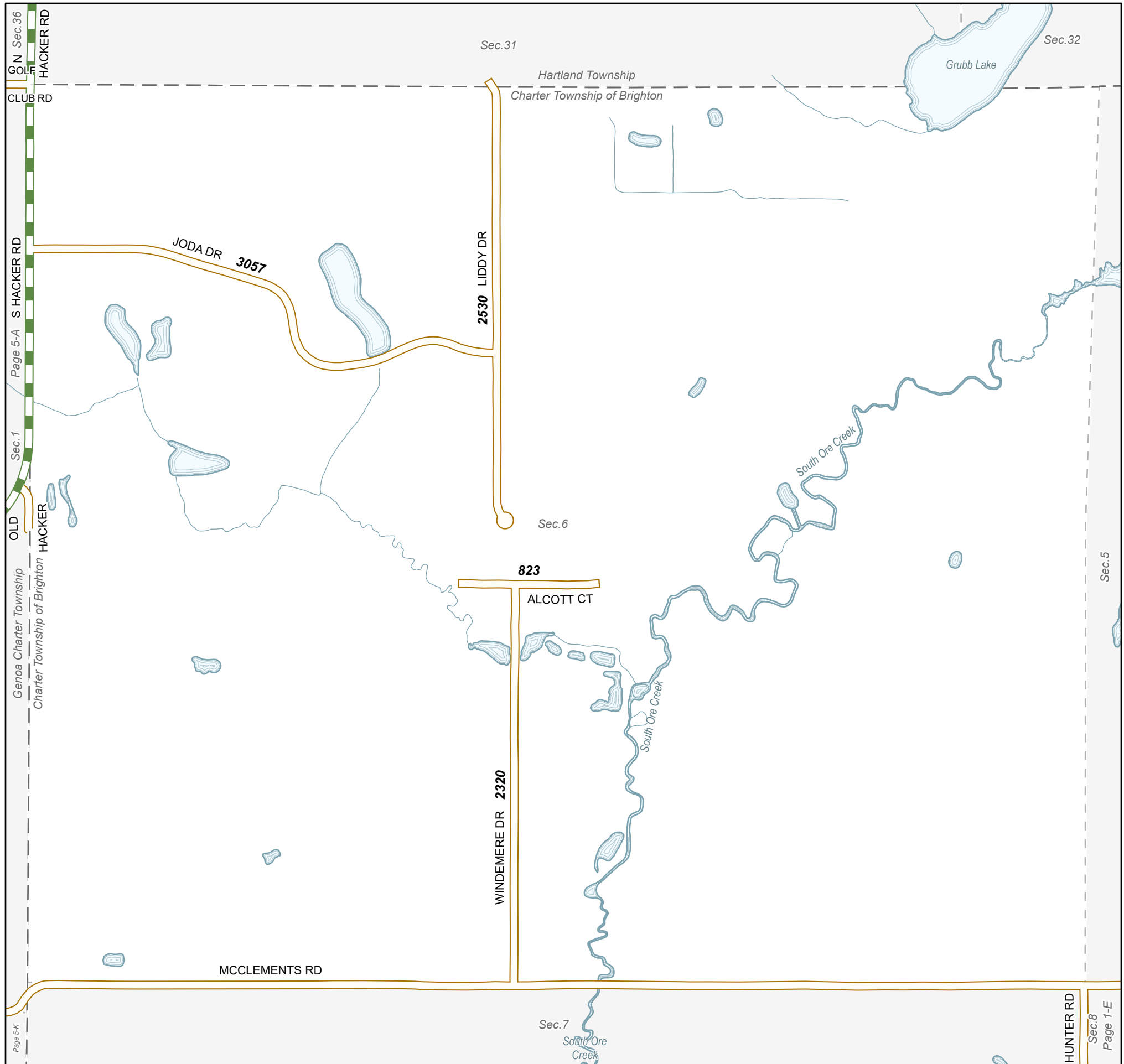
LIVINGSTON COUNTY - 47 T. 2N R. 6E

## SECTION 4

TOTAL FEET 9,762 EQUALS 1.85 MILES

LEGEND	
COUNTY LINE	-----
CORPORATE LIMITS	-----
SECTION LINE	-----
STATE TRUNKLINE	—————
COUNTY PRIMARY	▬▬▬▬▬▬▬▬▬▬
COUNTY LOCAL	▬▬▬▬▬▬▬▬▬▬
ADJACENT COUNTY	▬▬▬▬▬▬▬▬▬▬
CITY OR VILLAGE STREET	—————





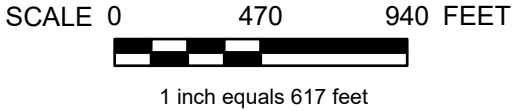
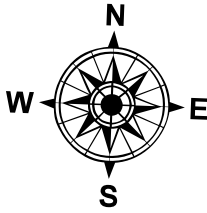
# BRIGHTON TOWNSHIP

LIVINGSTON COUNTY - 47 T. 2N R. 6E

## SECTION 6

TOTAL FEET 8,730 EQUALS 1.65 MILES

LEGEND	
COUNTY LINE	--- ---
CORPORATE LIMITS	- - - -
SECTION LINE	- - - -
STATE TRUNKLINE	████████
COUNTY PRIMARY	▬▬▬▬
COUNTY LOCAL	▬▬▬▬
ADJACENT COUNTY	▬▬▬▬
CITY OR VILLAGE STREET	▬▬▬▬



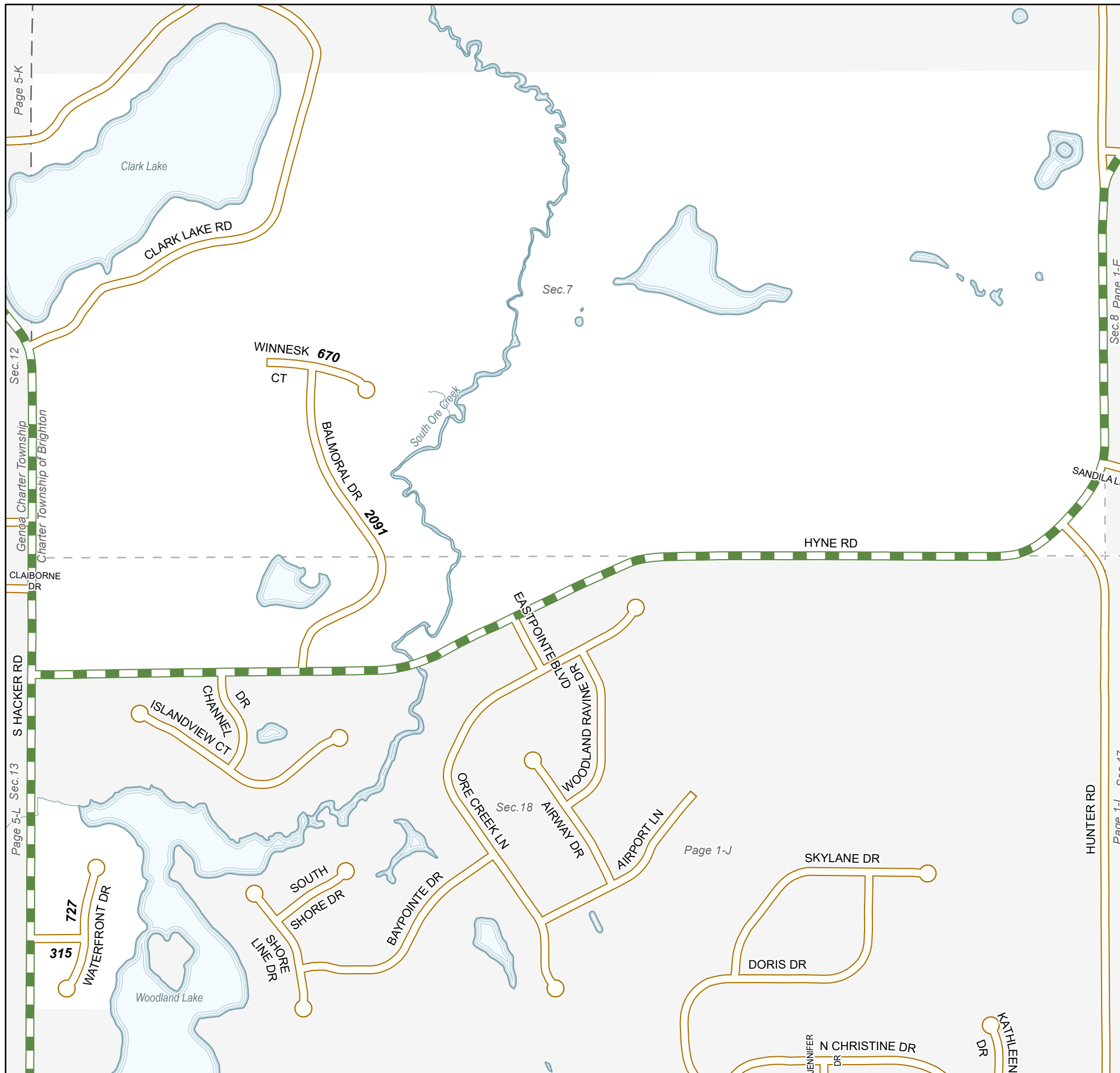
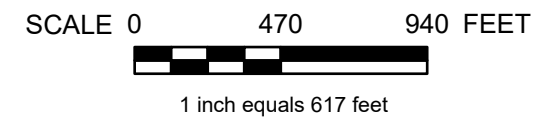
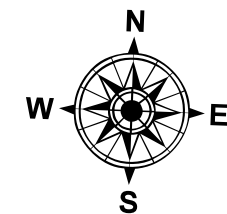
# BRIGHTON TOWNSHIP

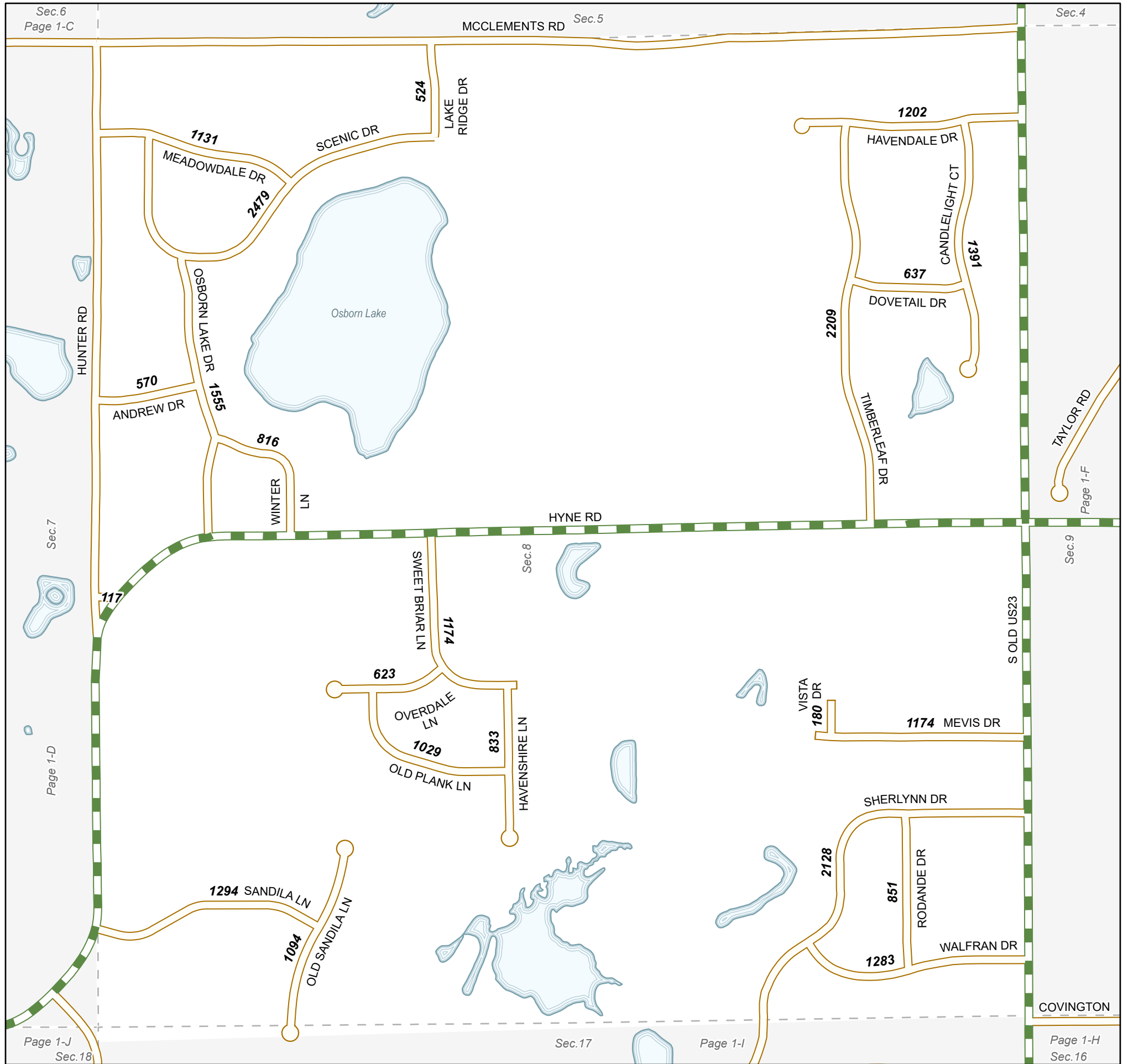
LIVINGSTON COUNTY - 47 T. 2N R. 6E

## SECTION 7 & 18

TOTAL FEET 3,803 EQUALS 0.72 MILES

LEGEND	
COUNTY LINE	-----
CORPORATE LIMITS	-----
SECTION LINE	-----
STATE TRUNKLINE	—————
COUNTY PRIMARY	▬▬▬▬▬▬▬▬▬▬
COUNTY LOCAL	▬▬▬▬▬▬▬▬▬▬
ADJACENT COUNTY	▬▬▬▬▬▬▬▬▬▬
CITY OR VILLAGE STREET	—————





# BRIGHTON TOWNSHIP

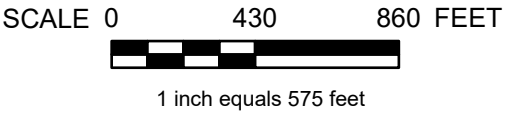

LIVINGSTON COUNTY - 47 T. 2N R. 6E

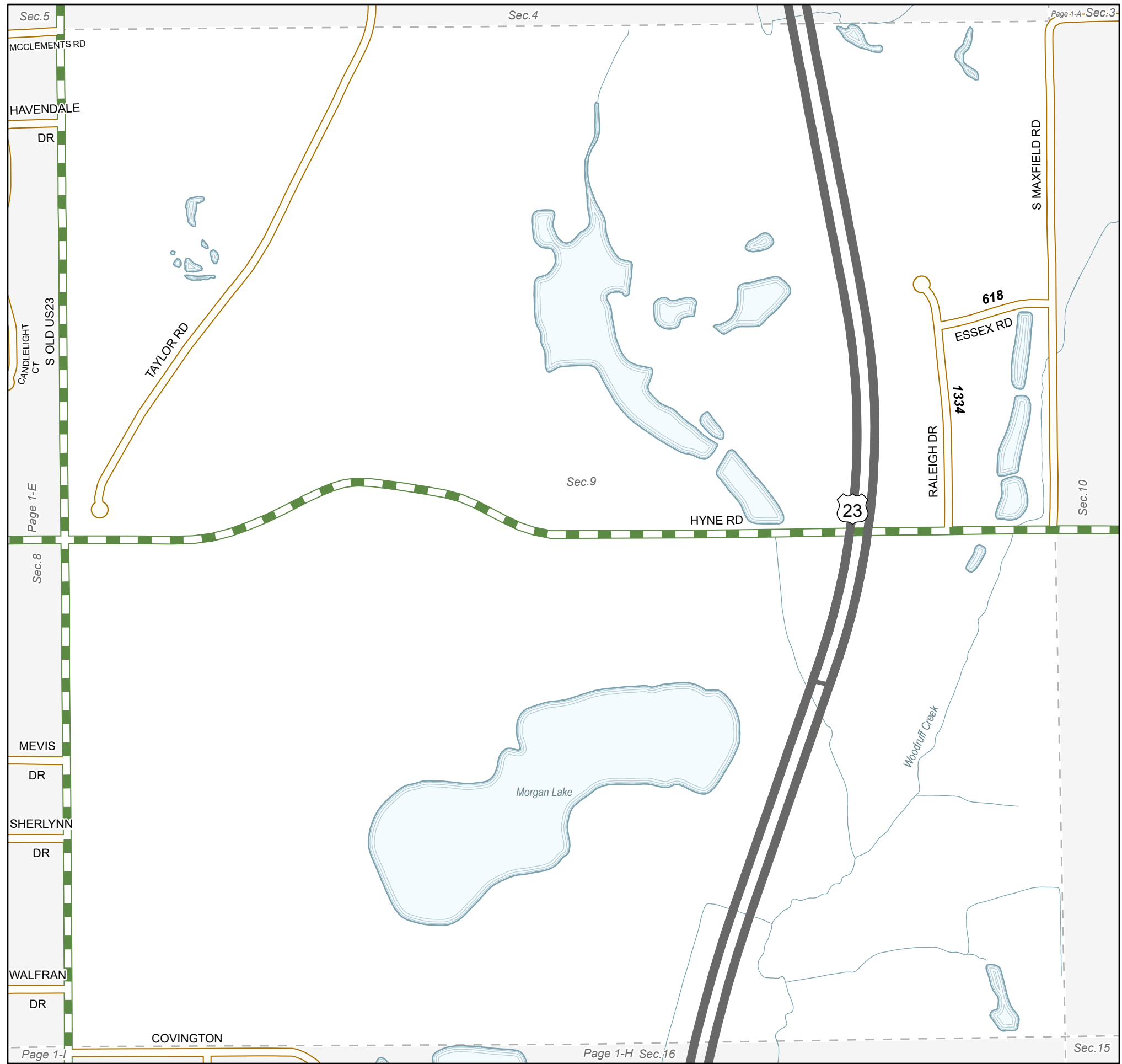
## SECTION 8

TOTAL FEET 24,294 EQUALS 4.60 MILES

LEGEND

COUNTY LINE	---
CORPORATE LIMITS	---
SECTION LINE	---
STATE TRUNKLINE	—
COUNTY PRIMARY	▬▬▬▬▬▬
COUNTY LOCAL	▬▬▬▬▬▬
ADJACENT COUNTY	▬▬▬▬▬▬
CITY OR VILLAGE STREET	▬▬▬▬▬▬





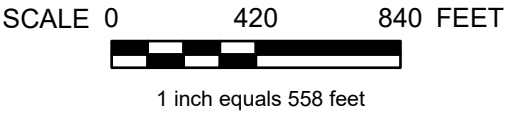

# BRIGHTON TOWNSHIP

LIVINGSTON COUNTY - 47 T. 2N R. 6E

## SECTION 9

TOTAL FEET 1,952 EQUALS 0.37 MILES

LEGEND	
COUNTY LINE	-----
CORPORATE LIMITS	-----
SECTION LINE	-----
STATE TRUNKLINE	—————
COUNTY PRIMARY	▬▬▬▬▬▬▬▬▬▬
COUNTY LOCAL	▬▬▬▬▬▬▬▬▬▬
ADJACENT COUNTY	▬▬▬▬▬▬▬▬▬▬
CITY OR VILLAGE STREET	—————



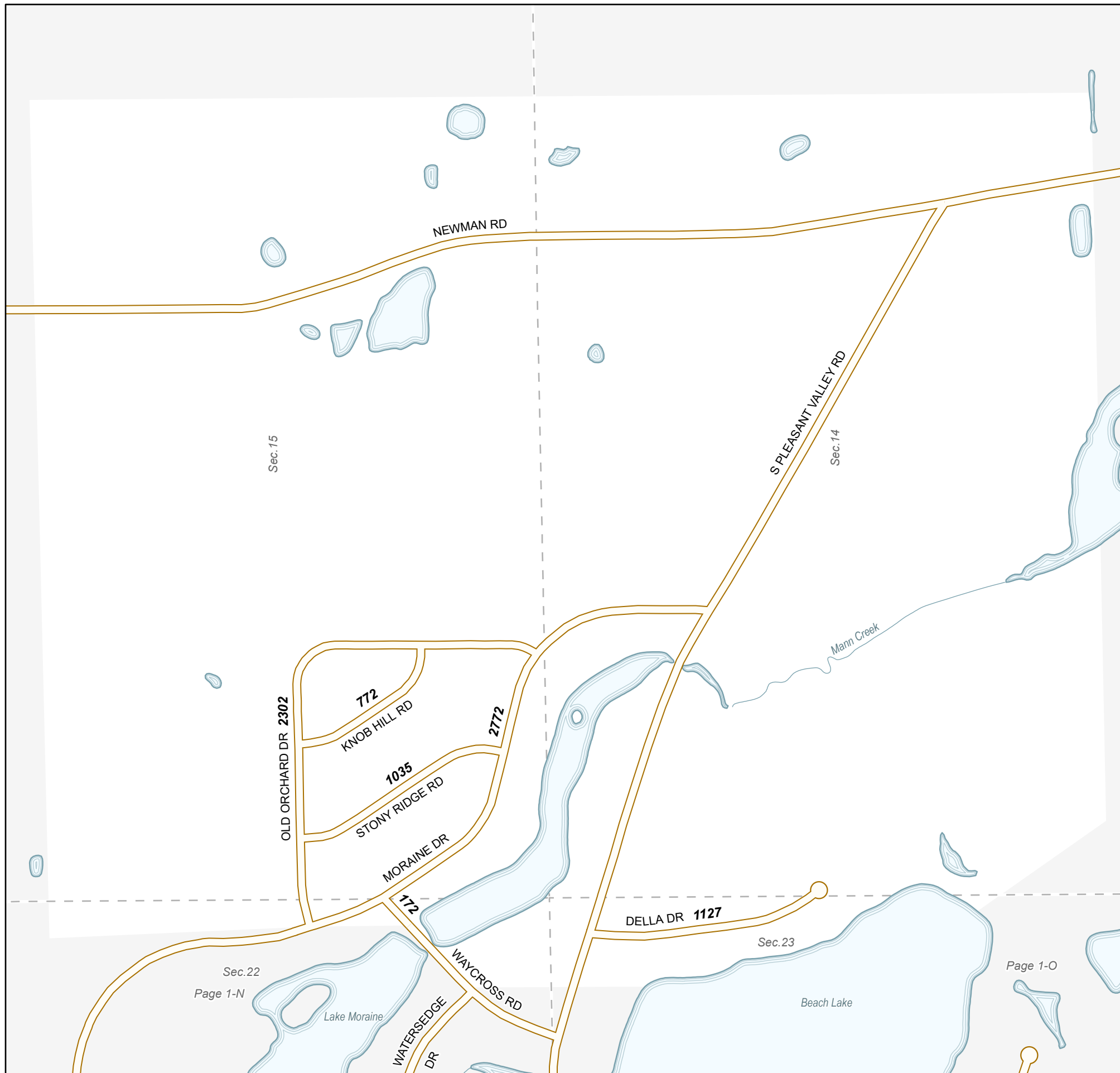
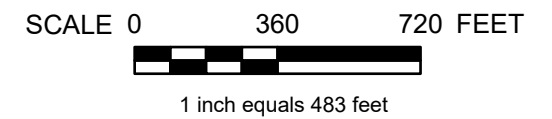
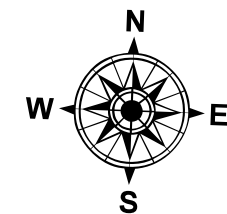
# BRIGHTON TOWNSHIP

LIVINGSTON COUNTY - 47 T. 2N R. 6E

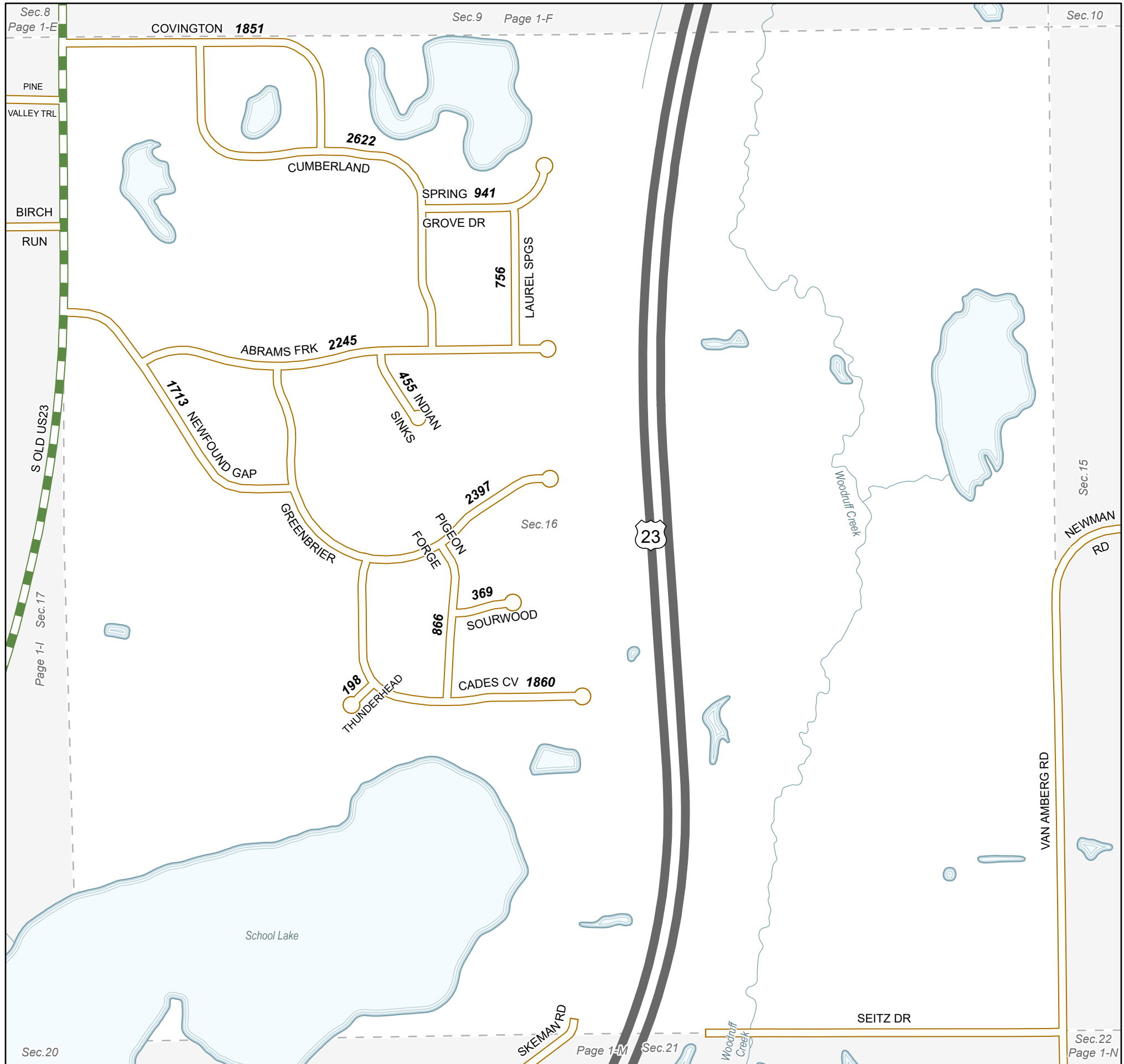
## SECTION 14, 15, 22 & 23

TOTAL FEET 8,180 EQUALS 1.55 MILES

LEGEND	
COUNTY LINE	-----
CORPORATE LIMITS	-----
SECTION LINE	-----
STATE TRUNKLINE	—————
COUNTY PRIMARY	▬▬▬▬▬▬
COUNTY LOCAL	▬▬▬▬▬▬
ADJACENT COUNTY	▬▬▬▬▬▬
CITY OR VILLAGE STREET	—————







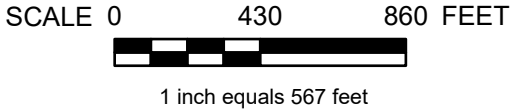
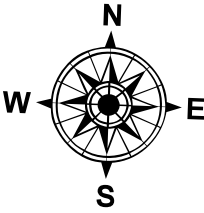
# BRIGHTON TOWNSHIP

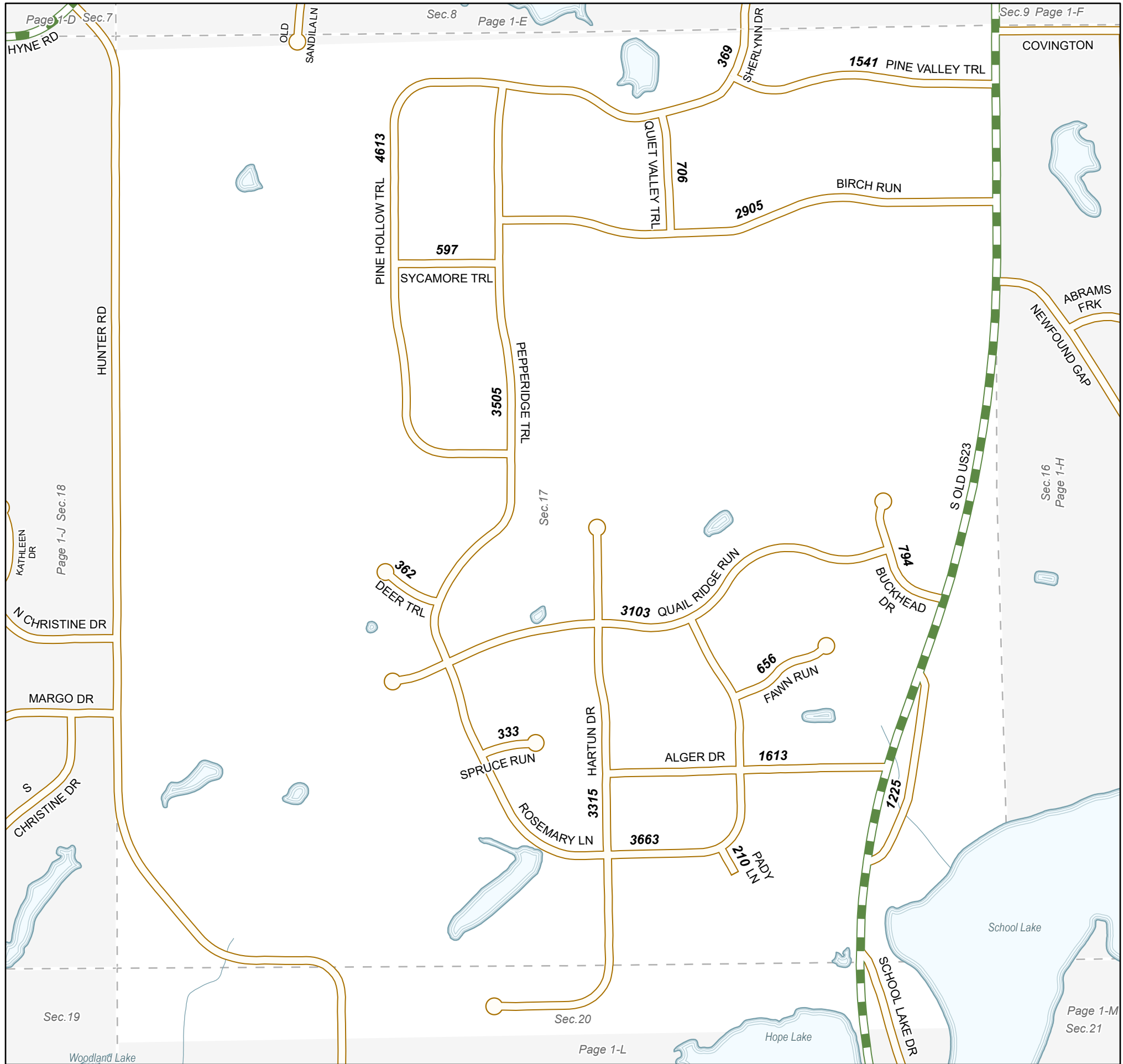
LIVINGSTON COUNTY - 47 T. 2N R. 6E

## SECTION 16

TOTAL FEET 16,273 EQUALS 3.08 MILES

LEGEND	
COUNTY LINE	-----
CORPORATE LIMITS	-----
SECTION LINE	-----
STATE TRUNKLINE	—————
COUNTY PRIMARY	▬▬▬▬▬▬
COUNTY LOCAL	▬▬▬▬▬▬
ADJACENT COUNTY	▬▬▬▬▬▬
CITY OR VILLAGE STREET	—————





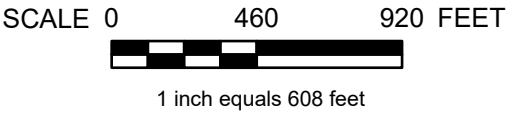

# BRIGHTON TOWNSHIP

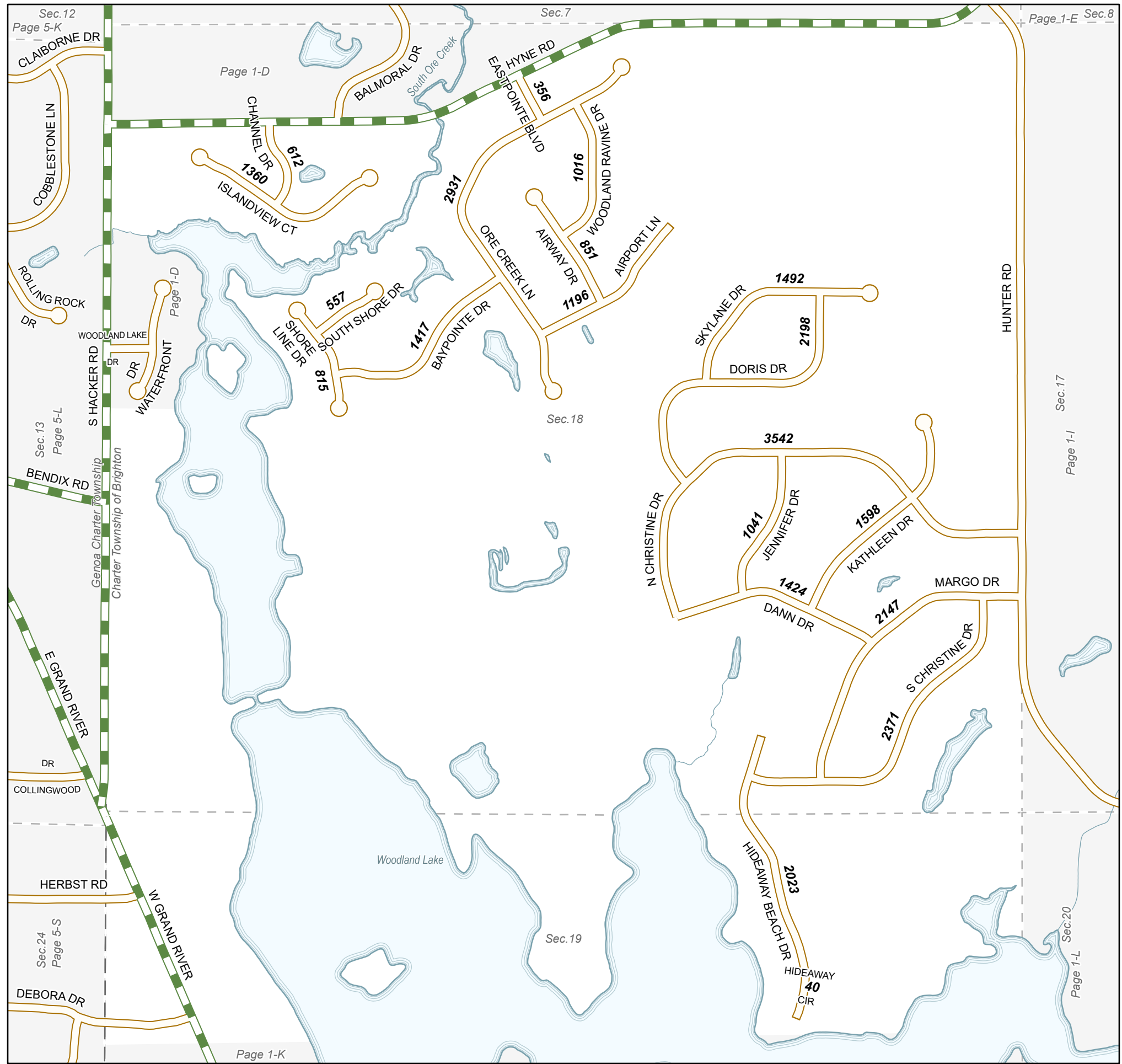
LIVINGSTON COUNTY - 47 T. 2N R. 6E

## SECTION 17 & 20

TOTAL FEET 29,510 EQUALS 5.59 MILES

LEGEND	
COUNTY LINE	-----
CORPORATE LIMITS	-----
SECTION LINE	-----
STATE TRUNKLINE	—————
COUNTY PRIMARY	▬▬▬▬▬▬▬▬▬▬
COUNTY LOCAL	▬▬▬▬▬▬▬▬▬▬
ADJACENT COUNTY	▬▬▬▬▬▬▬▬▬▬
CITY OR VILLAGE STREET	—————





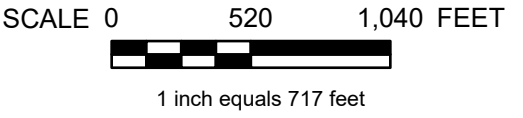

# BRIGHTON TOWNSHIP

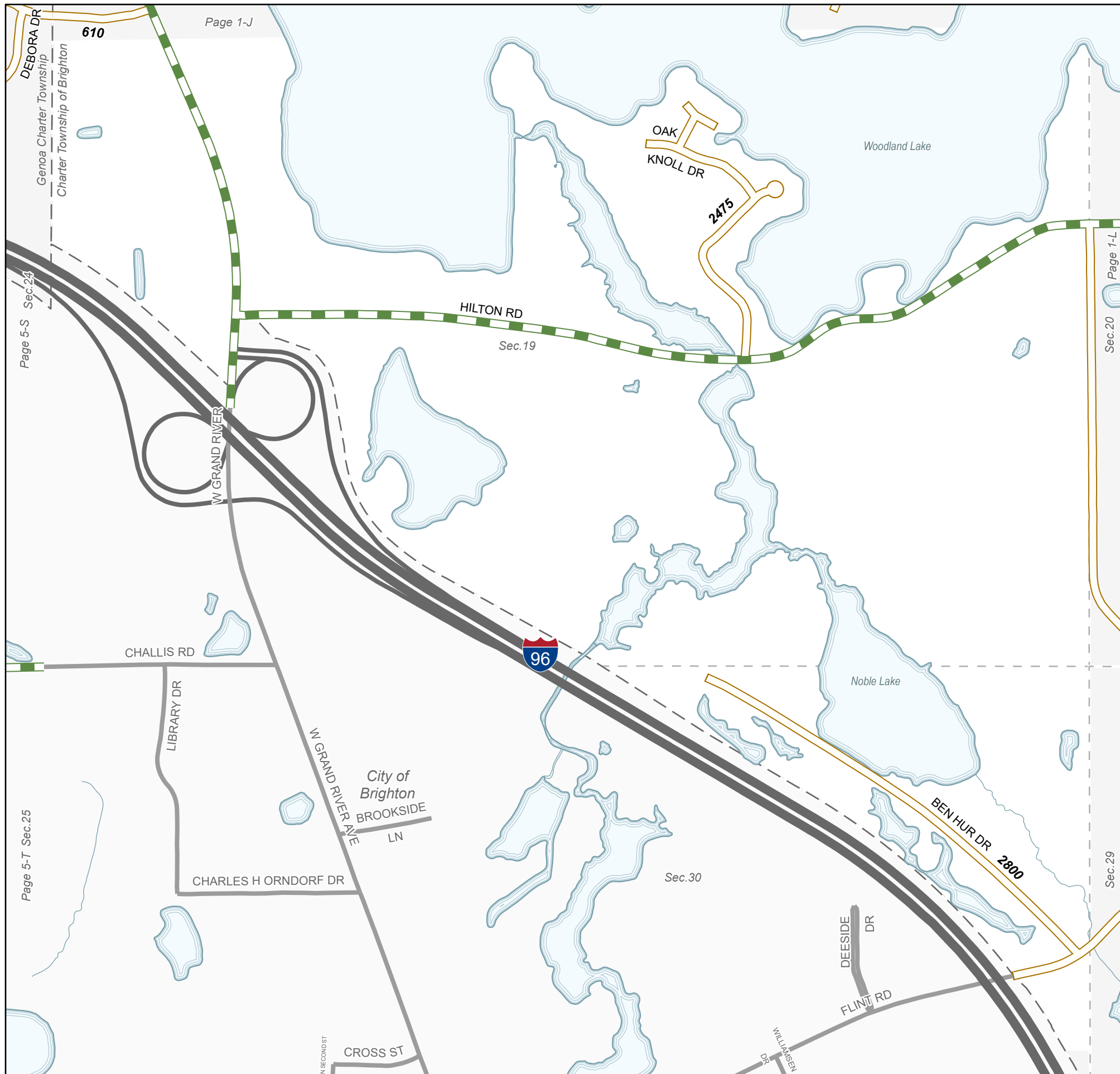
LIVINGSTON COUNTY - 47 T. 2N R. 6E

## SECTION 18 & 19

TOTAL FEET 28,987 EQUALS 5.49 MILES

LEGEND	
COUNTY LINE	-----
CORPORATE LIMITS	-----
SECTION LINE	-----
STATE TRUNKLINE	—————
COUNTY PRIMARY	— — — — —
COUNTY LOCAL	—————
ADJACENT COUNTY	
CITY OR VILLAGE STREET	—————





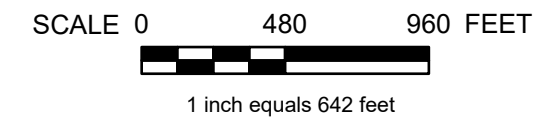
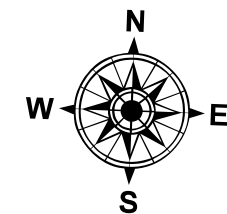
# BRIGHTON TOWNSHIP

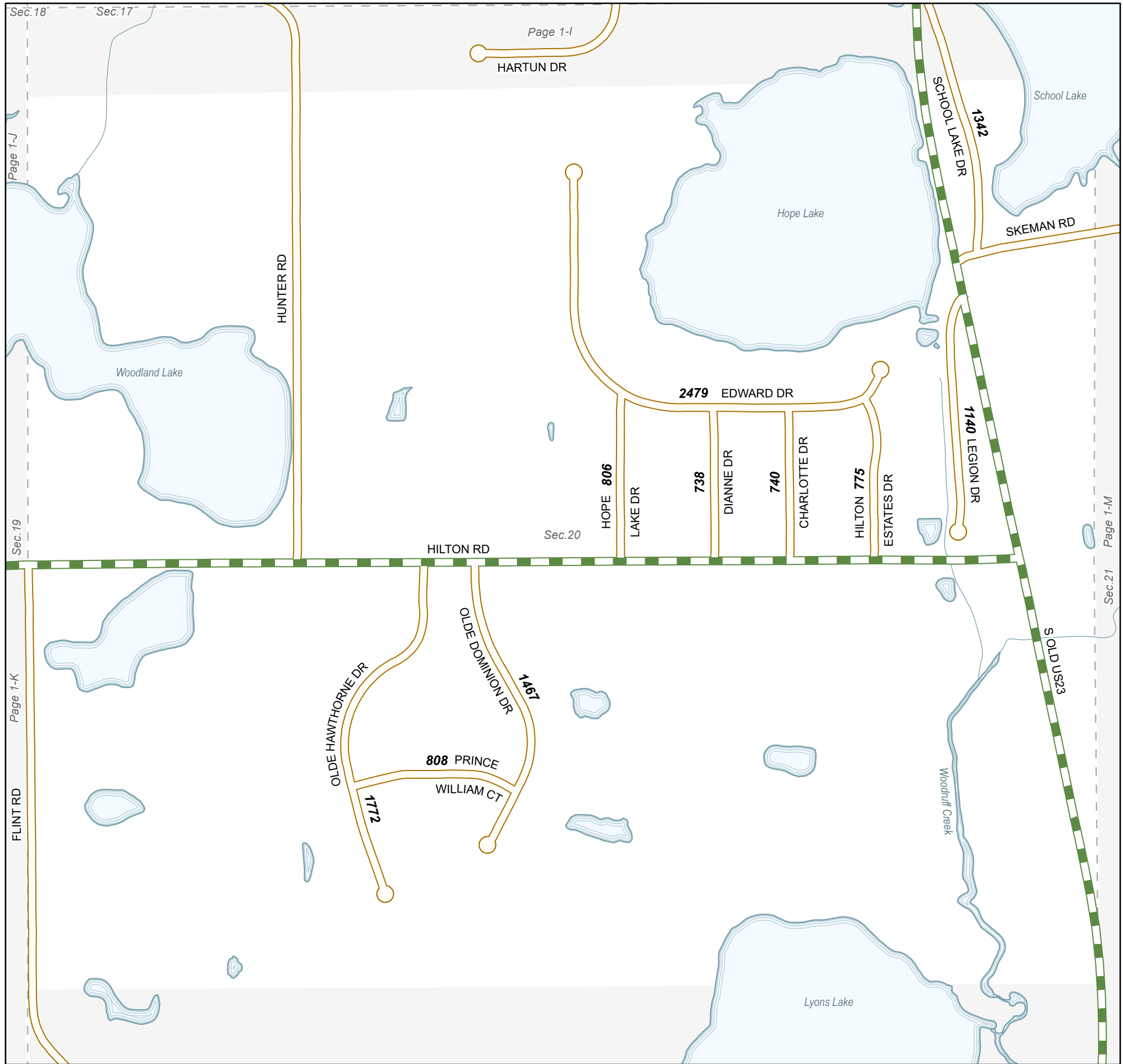
LIVINGSTON COUNTY - 47 T. 2N R. 6E

## SECTION 19 & 30

TOTAL FEET 5,885 EQUALS 1.11 MILES

LEGEND	
COUNTY LINE	---
CORPORATE LIMITS	- - - - -
SECTION LINE	- - - - -
STATE TRUNKLINE	██████████
COUNTY PRIMARY	▬▬▬▬▬▬
COUNTY LOCAL	▬▬▬▬▬▬
ADJACENT COUNTY	▬▬▬▬▬▬
CITY OR VILLAGE STREET	▬▬▬▬▬▬





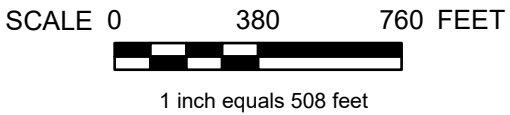
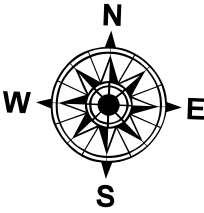
# BRIGHTON TOWNSHIP

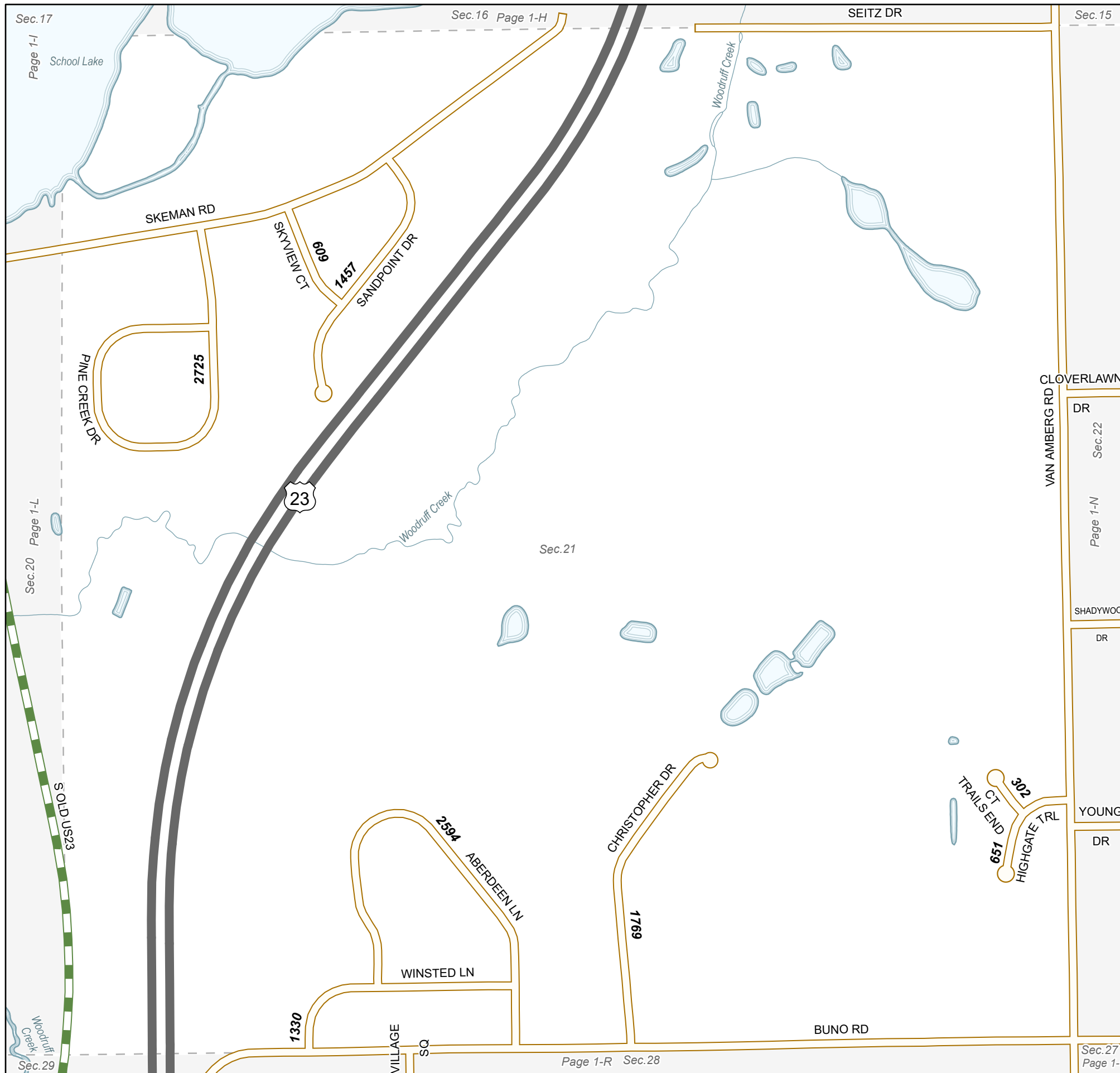
LIVINGSTON COUNTY - 47 T. 2N R. 6E

## SECTION 20

TOTAL FEET 12,067 EQUALS 2.29 MILES

LEGEND	
COUNTY LINE	--- --
CORPORATE LIMITS	--- --
SECTION LINE	- - - -
STATE TRUNKLINE	████████
COUNTY PRIMARY	▬▬▬▬
COUNTY LOCAL	▬▬▬▬
ADJACENT COUNTY	▬▬▬▬
CITY OR VILLAGE STREET	▬▬▬▬





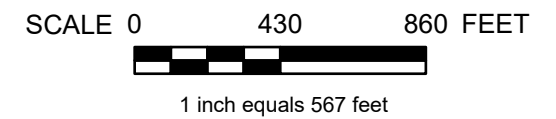
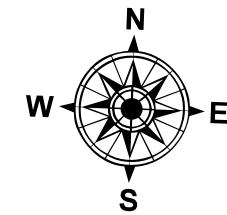
# BRIGHTON TOWNSHIP

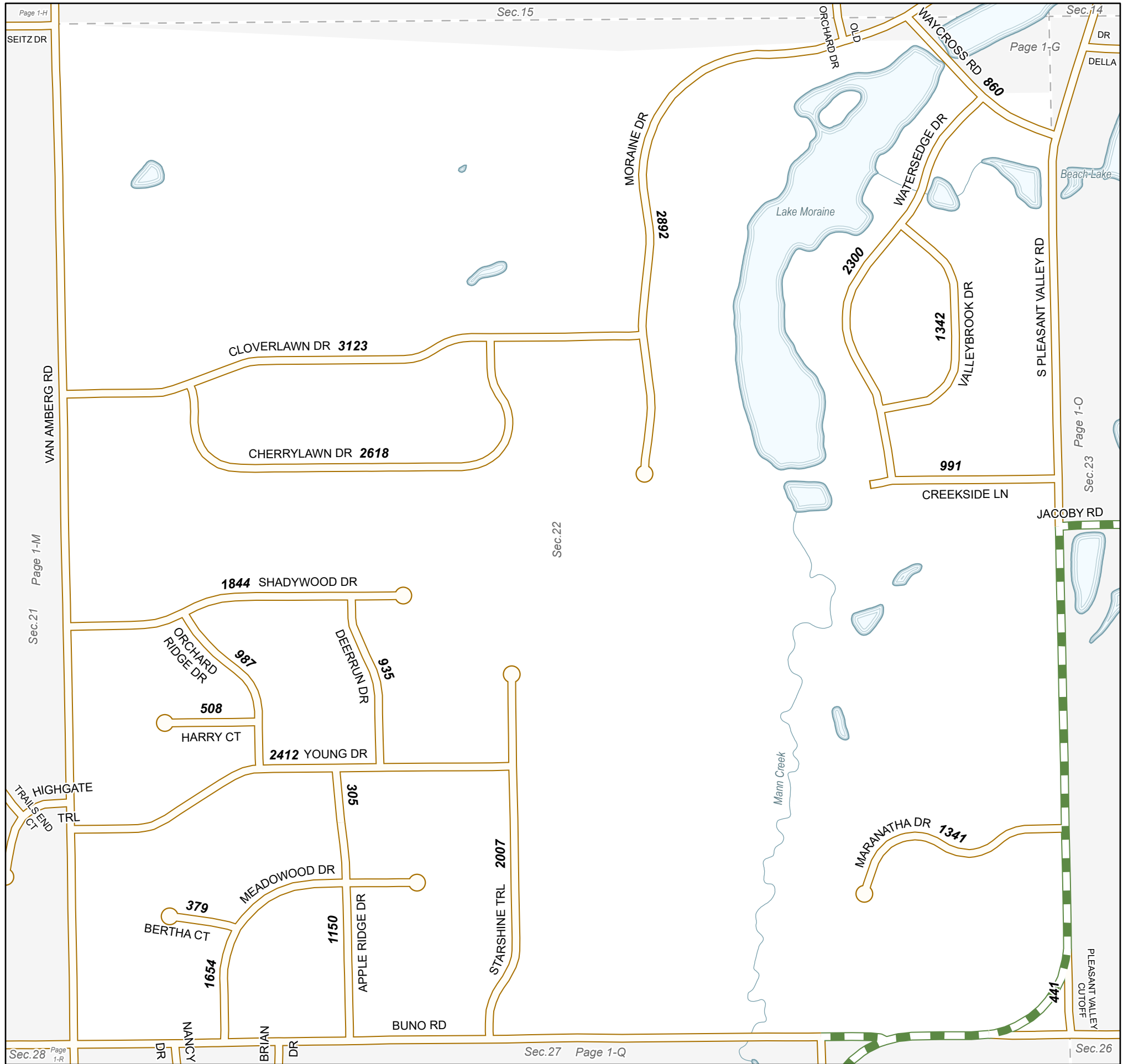
LIVINGSTON COUNTY - 47 T. 2N R. 6E

## SECTION 21

TOTAL FEET 11,437 EQUALS 2.17 MILES

LEGEND	
COUNTY LINE	-----
CORPORATE LIMITS	-----
SECTION LINE	-----
STATE TRUNKLINE	=====
COUNTY PRIMARY	▬▬▬▬▬▬▬▬▬▬
COUNTY LOCAL	▬▬▬▬▬▬▬▬▬▬
ADJACENT COUNTY	▬▬▬▬▬▬▬▬▬▬
CITY OR VILLAGE STREET	▬▬▬▬▬▬▬▬▬▬





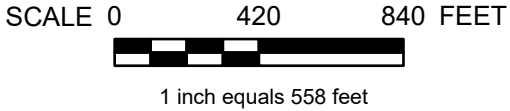
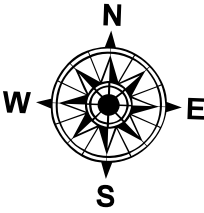
# BRIGHTON TOWNSHIP

LIVINGSTON COUNTY - 47 T. 2N R. 6E

## SECTION 22

TOTAL FEET 28,089 EQUALS 5.32 MILES

LEGEND	
COUNTY LINE	--- (dashed line)
CORPORATE LIMITS	--- (dashed line)
SECTION LINE	--- (dashed line)
STATE TRUNKLINE	— (thick solid line)
COUNTY PRIMARY	— (green and white checkered line)
COUNTY LOCAL	— (orange line)
ADJACENT COUNTY	— (line with vertical bars)
CITY OR VILLAGE STREET	— (thin solid line)





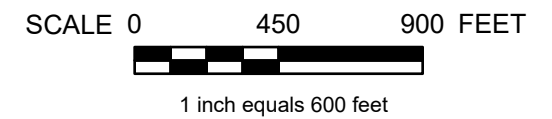
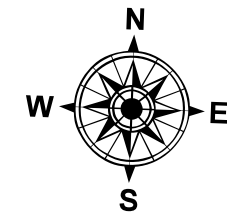
# BRIGHTON TOWNSHIP

LIVINGSTON COUNTY - 47 T. 2N R. 6E

## SECTION 23

TOTAL FEET 7,577 EQUALS 1.44 MILES

LEGEND	
COUNTY LINE	-----
CORPORATE LIMITS	-----
SECTION LINE	-----
STATE TRUNKLINE	—————
COUNTY PRIMARY	▬▬▬▬▬▬▬▬▬▬
COUNTY LOCAL	▬▬▬▬▬▬▬▬▬▬
ADJACENT COUNTY	▬▬▬▬▬▬▬▬▬▬
CITY OR VILLAGE STREET	—————





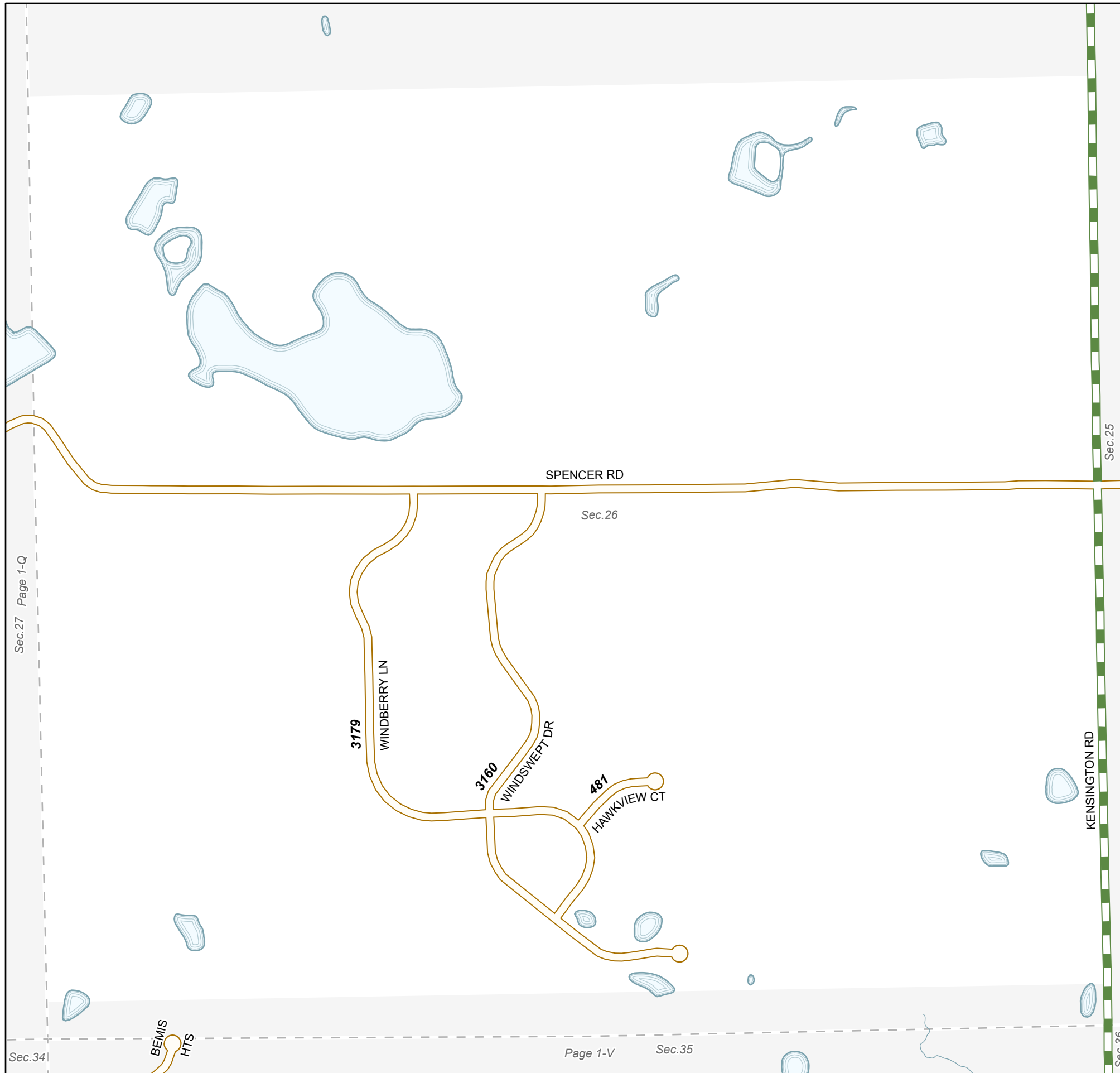
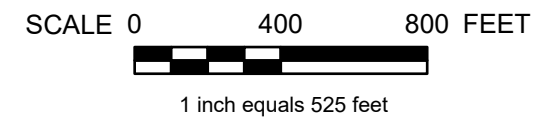
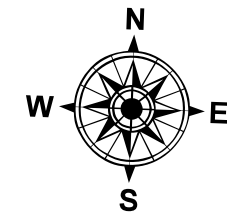
# BRIGHTON TOWNSHIP

LIVINGSTON COUNTY - 47 T. 2N R. 6E

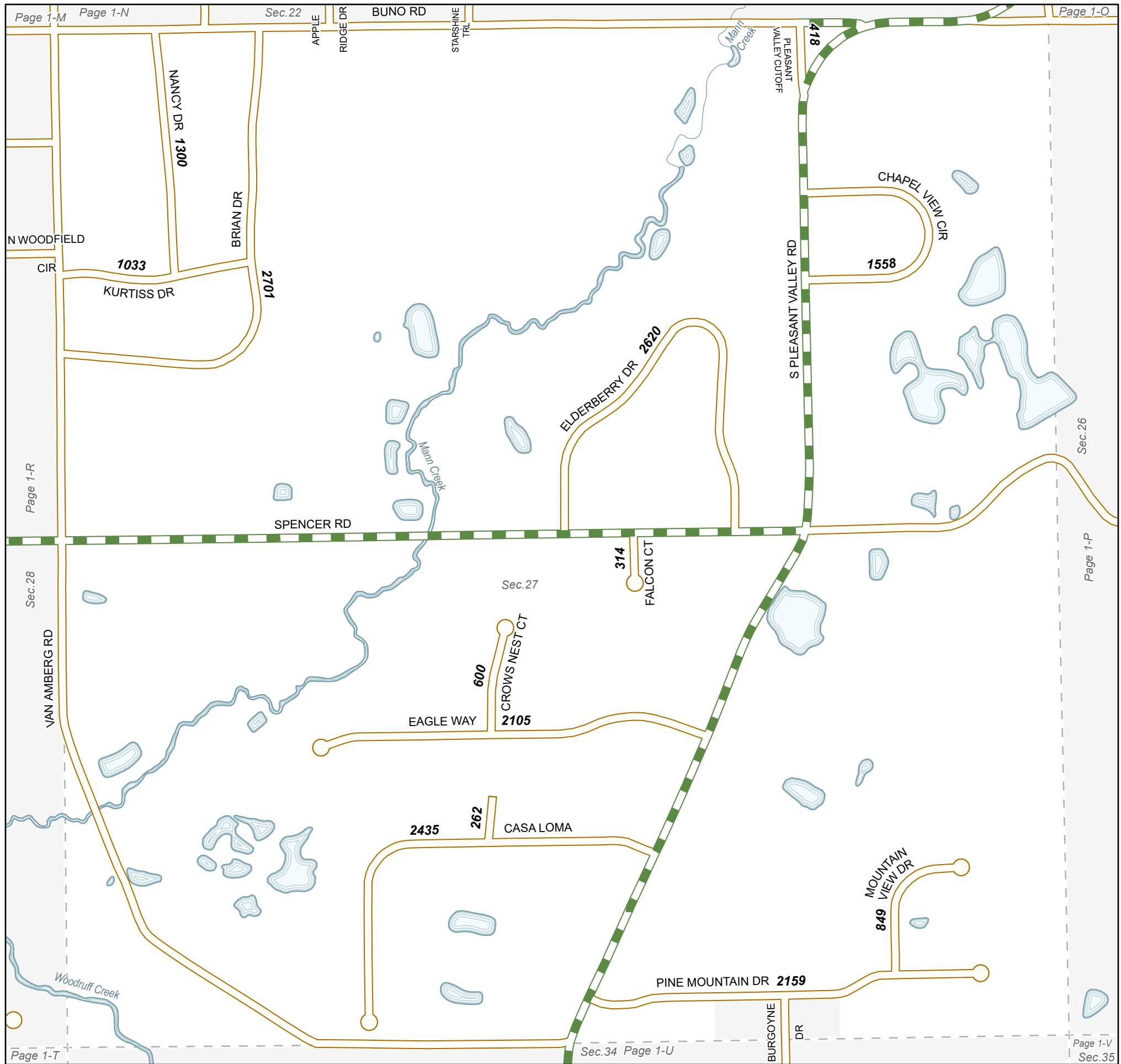
## SECTION 26

TOTAL FEET 6,820 EQUALS 1.29 MILES

LEGEND	
COUNTY LINE	--- --
CORPORATE LIMITS	- - - -
SECTION LINE	- - - -
STATE TRUNKLINE	████████
COUNTY PRIMARY	▬▬▬▬
COUNTY LOCAL	▭▭▭▭
ADJACENT COUNTY	▧▧▧▧
CITY OR VILLAGE STREET	— — — —



PRINT DATE: 8/25/2022  
REVISED BY:



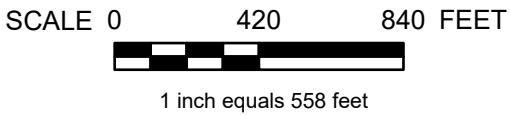
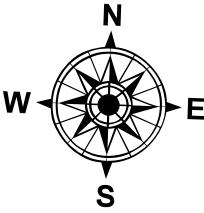
# BRIGHTON TOWNSHIP

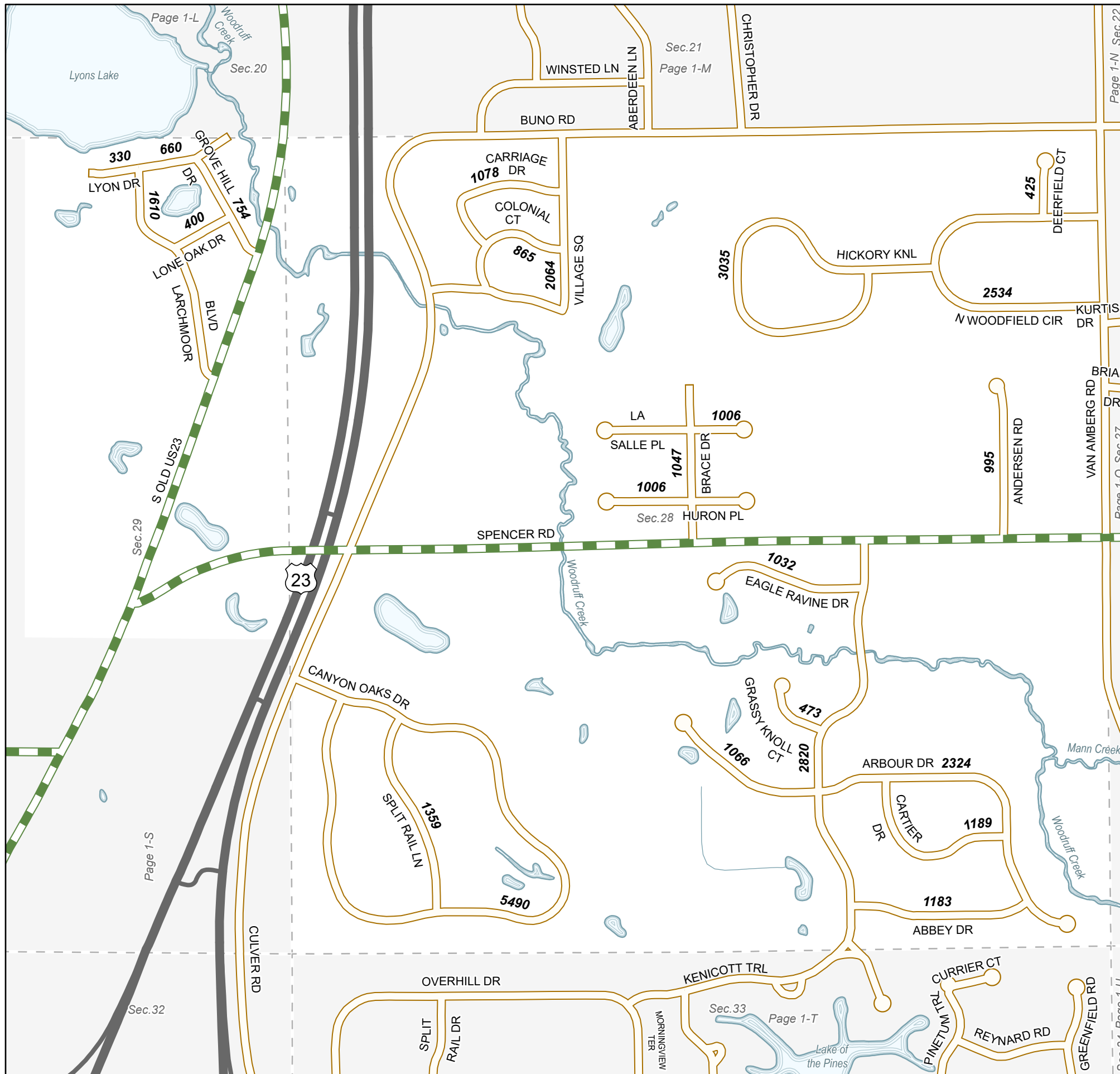
LIVINGSTON COUNTY - 47 T. 2N R. 6E

## SECTION 27

TOTAL FEET 18,354 EQUALS 3.48 MILES

LEGEND	
COUNTY LINE	-----
CORPORATE LIMITS	-----
SECTION LINE	-----
STATE TRUNKLINE	—————
COUNTY PRIMARY	▬▬▬▬▬▬▬▬▬▬
COUNTY LOCAL	▬▬▬▬▬▬▬▬▬▬
ADJACENT COUNTY	▬▬▬▬▬▬▬▬▬▬
CITY OR VILLAGE STREET	—————





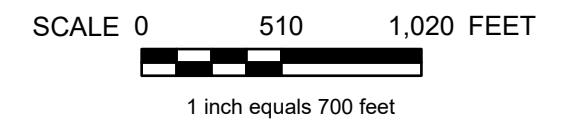
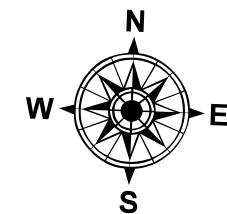
# BRIGHTON TOWNSHIP

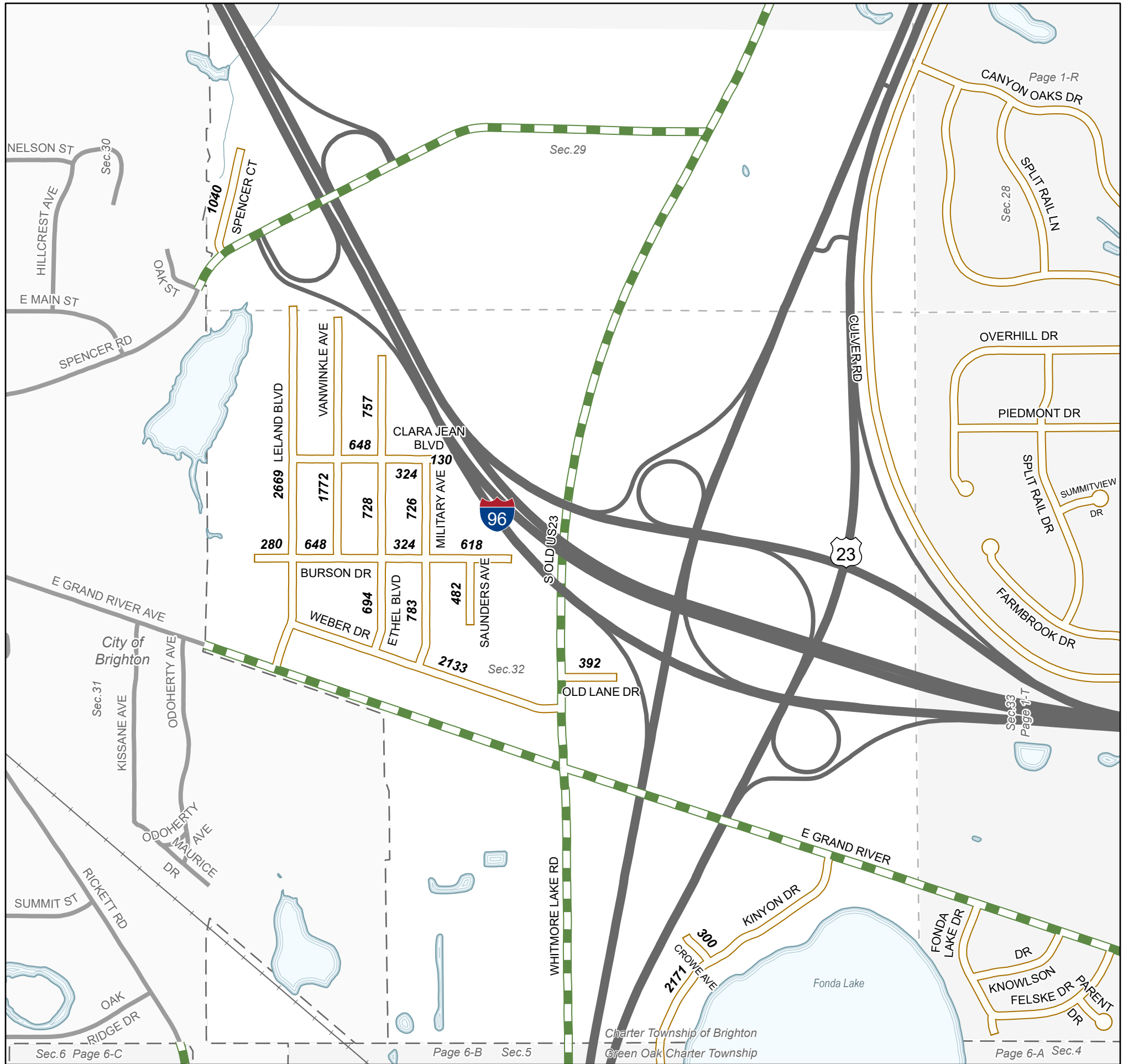
LIVINGSTON COUNTY - 47 T. 2N R. 6E

## SECTION 28 & 29

TOTAL FEET 34,745 EQUALS 6.58 MILES

LEGEND	
COUNTY LINE	--- ---
CORPORATE LIMITS	- - - - -
SECTION LINE	- - - - -
STATE TRUNKLINE	██████████
COUNTY PRIMARY	▬▬▬▬▬▬
COUNTY LOCAL	▬▬▬▬▬▬
ADJACENT COUNTY	▬▬▬▬▬▬
CITY OR VILLAGE STREET	▬▬▬▬▬▬





# BRIGHTON TOWNSHIP

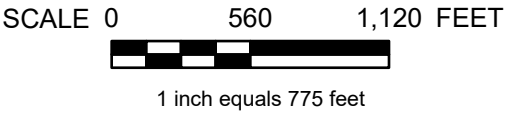

LIVINGSTON COUNTY - 47 T. 2N R. 6E

## SECTION 29 & 32

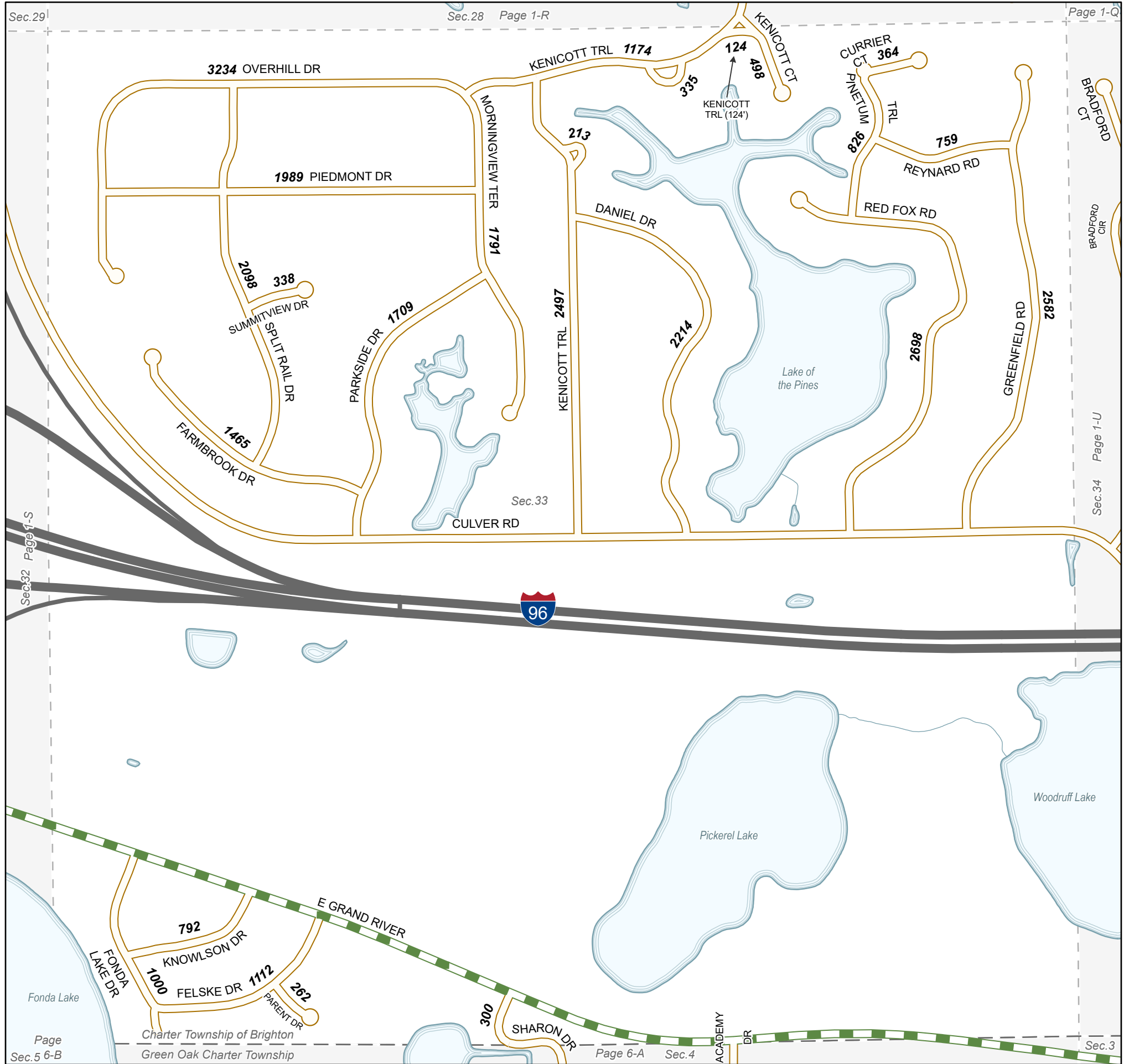
TOTAL FEET 17,619 EQUALS 3.34 MILES

LEGEND

COUNTY LINE	---
CORPORATE LIMITS	- - - -
SECTION LINE	- - - -
STATE TRUNKLINE	————
COUNTY PRIMARY	— — — —
COUNTY LOCAL	———
ADJACENT COUNTY	
CITY OR VILLAGE STREET	———



PRINT DATE: 8/25/2022  
REVISED BY:



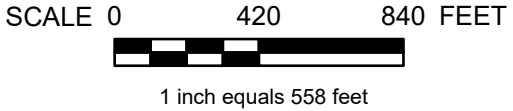
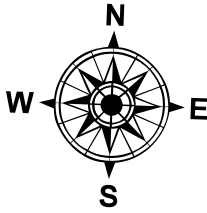
# BRIGHTON TOWNSHIP

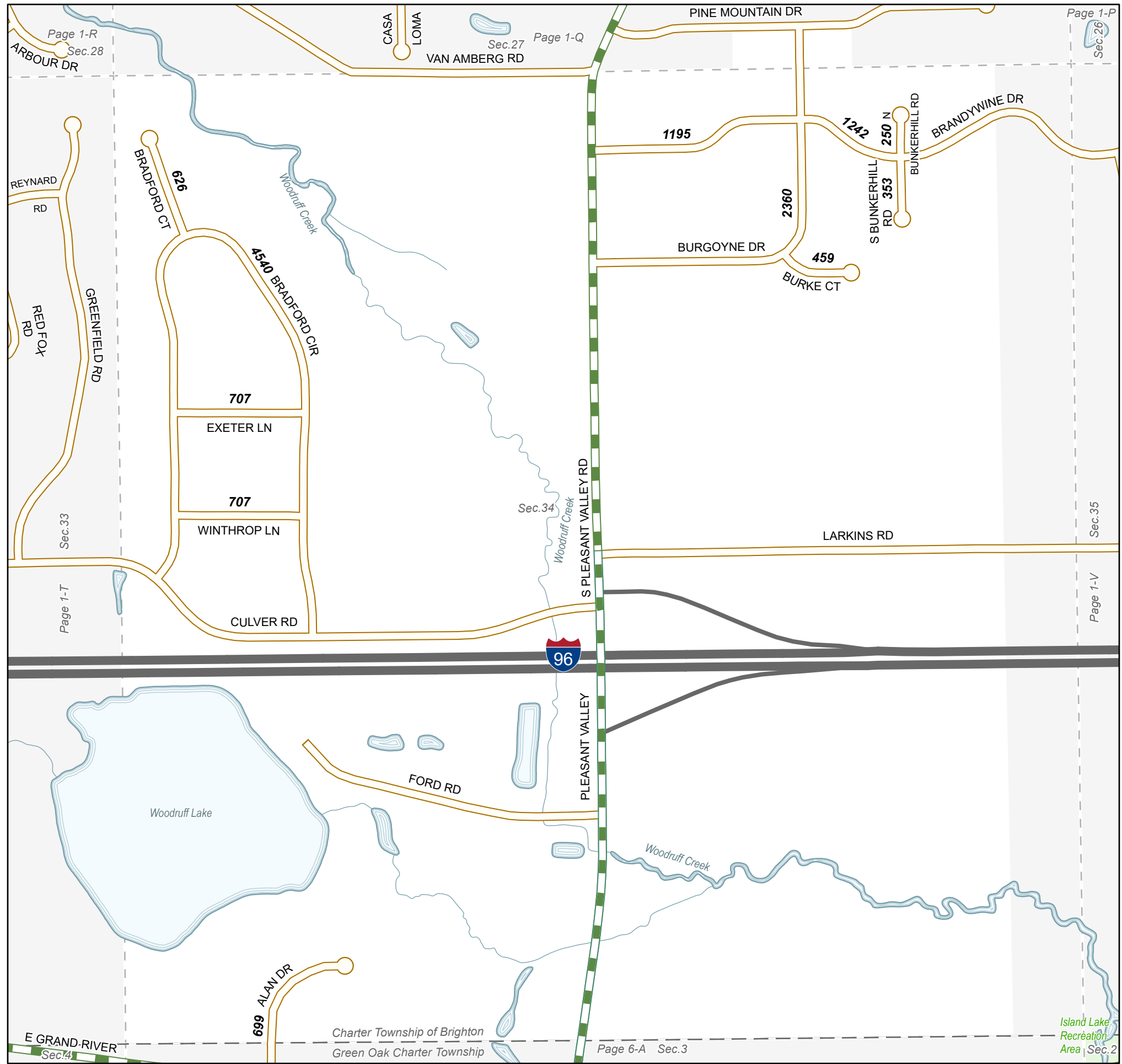
LIVINGSTON COUNTY - 47 T. 2N R. 6E

## SECTION 33

TOTAL FEET 30,374 EQUALS 5.75 MILES

LEGEND	
COUNTY LINE	--- --
CORPORATE LIMITS	--- --
SECTION LINE	--- --
STATE TRUNKLINE	— — — —
COUNTY PRIMARY	▬ ▬ ▬ ▬ ▬ ▬
COUNTY LOCAL	▬ ▬ ▬ ▬ ▬ ▬
ADJACENT COUNTY	▬ ▬ ▬ ▬ ▬ ▬
CITY OR VILLAGE STREET	— — — —





# BRIGHTON TOWNSHIP

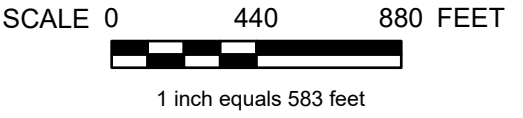

LIVINGSTON COUNTY - 47 T. 2N R. 6E

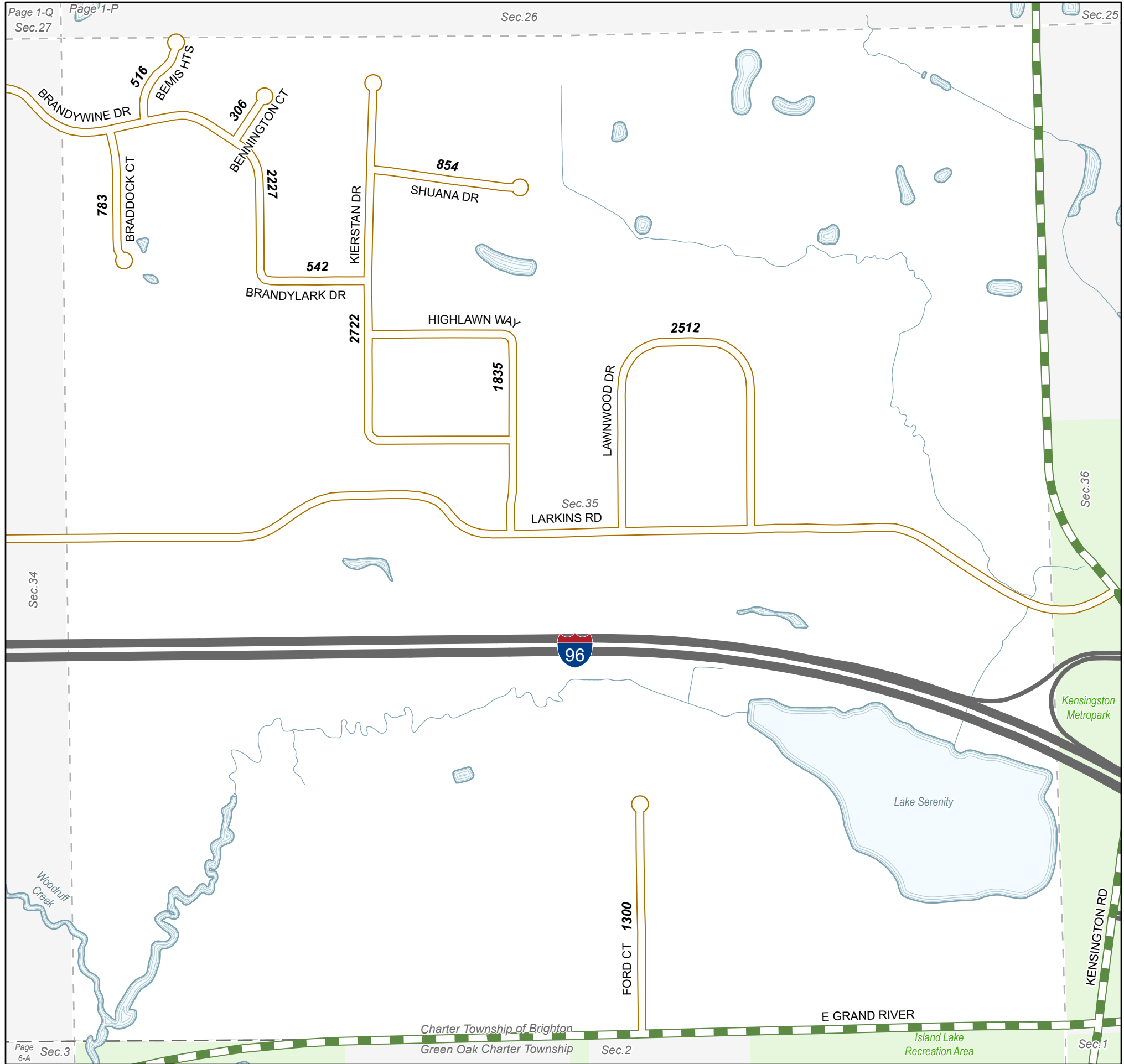
## SECTION 34

TOTAL FEET 13,138 EQUALS 2.49 MILES

LEGEND

COUNTY LINE	---
CORPORATE LIMITS	---
SECTION LINE	---
STATE TRUNKLINE	—
COUNTY PRIMARY	▬▬▬▬▬▬
COUNTY LOCAL	▬▬▬▬▬▬
ADJACENT COUNTY	▬▬▬▬▬▬
CITY OR VILLAGE STREET	▬▬▬▬▬▬





# BRIGHTON TOWNSHIP

LIVINGSTON COUNTY - 47 T. 2N R. 6E

## SECTION 35

TOTAL FEET 13,597 EQUALS 2.58 MILES

LEGEND	
COUNTY LINE	--- ---
CORPORATE LIMITS	- - - -
SECTION LINE	- - - -
STATE TRUNKLINE	————
COUNTY PRIMARY	▬ ▬ ▬ ▬
COUNTY LOCAL	▬ ▬ ▬ ▬
ADJACENT COUNTY	▬ ▬ ▬ ▬
CITY OR VILLAGE STREET	————

