

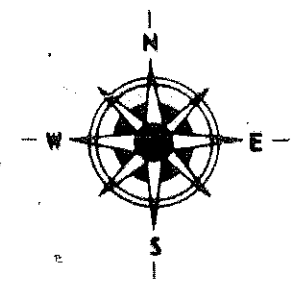
LEGEND

- COUNTY LINE
- CORPORATE LIMITS
- STATE TRUNKLINE
- COUNTY PRIMARY
- COUNTY LOCAL
- ADJACENT COUNTY
- CITY OR VILLAGE
- STREET

PRIMARY ROAD SYSTEM IS 20.69 MILES
 LOCAL ROAD SYSTEM IS 45.58 MILES

I HEREBY CERTIFY THAT THE ROADS SHOWN HEREON BY SYMBOL OR IN GREEN AS LOCAL ROADS ARE IN USE AND ARE UNDER THE JURISDICTION OF THE COUNTY ROAD COMMISSION.

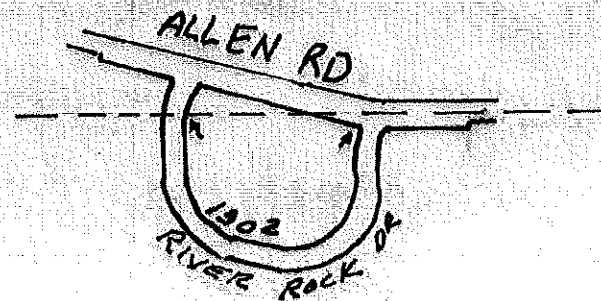
CHAIRMAN _____ DATE _____



SCALE 0 1/2 1 MILE
 One inch equals 3000 feet

Livingston Co - 47 T3N R3E

32 | 33
5 | 4



CONWAY
HANDY

33 | 34
4 | 3

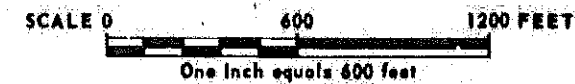
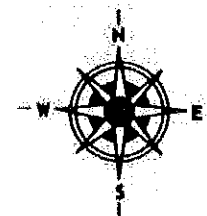
LEGEND

COUNTY LINE	
CORPORATE LIMITS	
STATE TRUNKLINE	
COUNTY PRIMARY	
COUNTY LOCAL	
ADJACENT COUNTY	
CITY OR VILLAGE	
STREET	

LOCAL ROAD SYSTEM

TOTAL FEET 1302 EQUALS 0.25 MILES

MILEAGES SHALL BE TO THE NEAREST ONE HUNDREDTH OF A MILE.



REVISED BY _____

DATE _____ **8-A**

TOWNSHIP HANDY

SECTION 4 T. 3N R. 3E

COUNTY LIVINGSTON

5 | 4
8 | 9

7 | 3
9 | 10

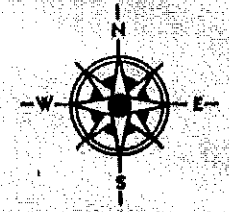
LEGEND

COUNTY LINE	----
CORPORATE LIMITS	----
STATE TRUNKLINE	====
COUNTY PRIMARY	-----
COUNTY LOCAL	=====
ADJACENT COUNTY	
CITY OR VILLAGE	
STREET	

TOTAL FEET 1,020 EQUALS 0.19 MILES

I HEREBY CERTIFY THAT THE ROADS SHOWN HEREON BY SYMBOL OR IN GREEN AS LOCAL ROADS ARE IN USE AND ARE UNDER THE JURISDICTION OF THE COUNTY ROAD COMMISSION.

CHAIRMAN _____ DATE _____



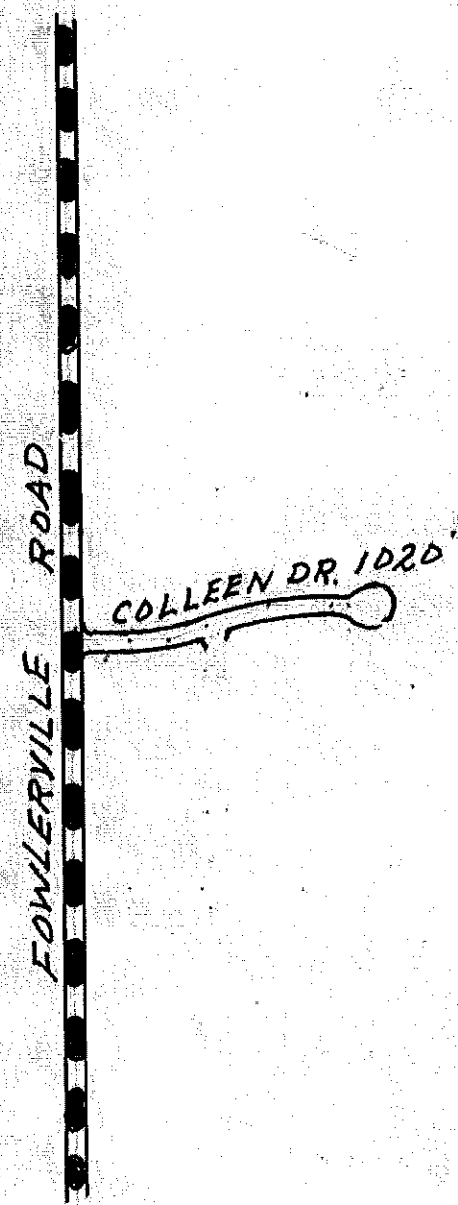
SCALE 0 600 1200 FEET
One inch equals 600 feet

TOWNSHIP HANDY
SECTION 35 3N 3E
COUNTY LIVINGSTON

Prepared by
MICHIGAN STATE HIGHWAY DEPARTMENT

27 26
34 35

26 25
35 36



34 35

35 36

8-B