

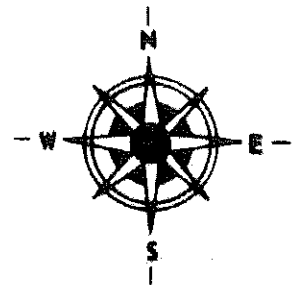
LEGEND

- COUNTY LINE
- CORPORATE LIMITS
- STATE TRUNKLINE
- COUNTY PRIMARY
- COUNTY LOCAL
- ADJACENT COUNTY
- CITY OR VILLAGE
- STREET

PRIMARY ROAD SYSTEM IS 19.13 MILE
 LOCAL ROAD SYSTEM IS 48.65 MILE

I HEREBY CERTIFY THAT THE ROAD SHOWN HEREON BY SYMBOL OR IN GREEN AS LOCAL ROADS ARE IN USE AND ARE UNDER THE JURISDICTION OF THE COUNTY ROAD COMMISSION.

CHAIRMAN _____ DATE _____



SCALE 0 1/2 1 MILE
 One inch equals 3000 feet








Livingston Co - 47 T. 4 N R. 5
 4

GENESEE COUNTY

2
1

6
1

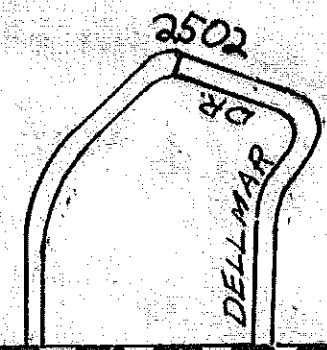
LEGEND

- COUNTY LINE 
- CORPORATE LIMITS 
- STATE TRUNKLINE 
- COUNTY PRIMARY 
- COUNTY LOCAL 
- ADJACENT COUNTY 
- CITY OR VILLAGE STREET 

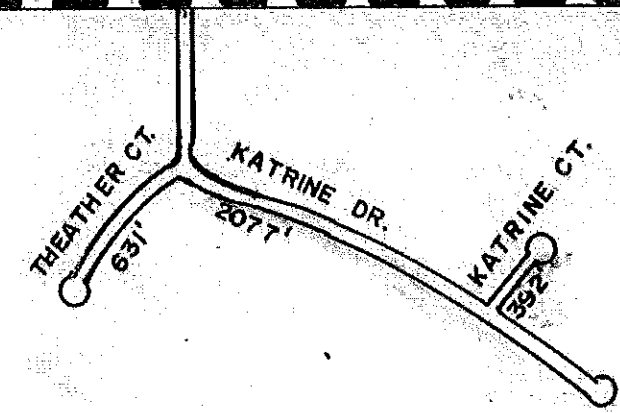
TOTAL FEET 5602 EQUALS 1.06 MILES

I HEREBY CERTIFY THAT THE ROADS SHOWN
HEREON BY SYMBOL OR IN GREEN AS LOCAL
ROADS ARE IN USE AND ARE UNDER THE JURIS-
DICTION OF THE COUNTY ROAD COMMISSION.

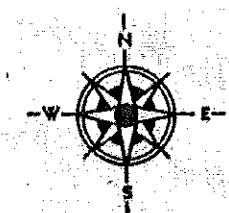
CHAIRMAN _____ DATE _____



BENNETT LAKE ROAD



TYRONE TWP.

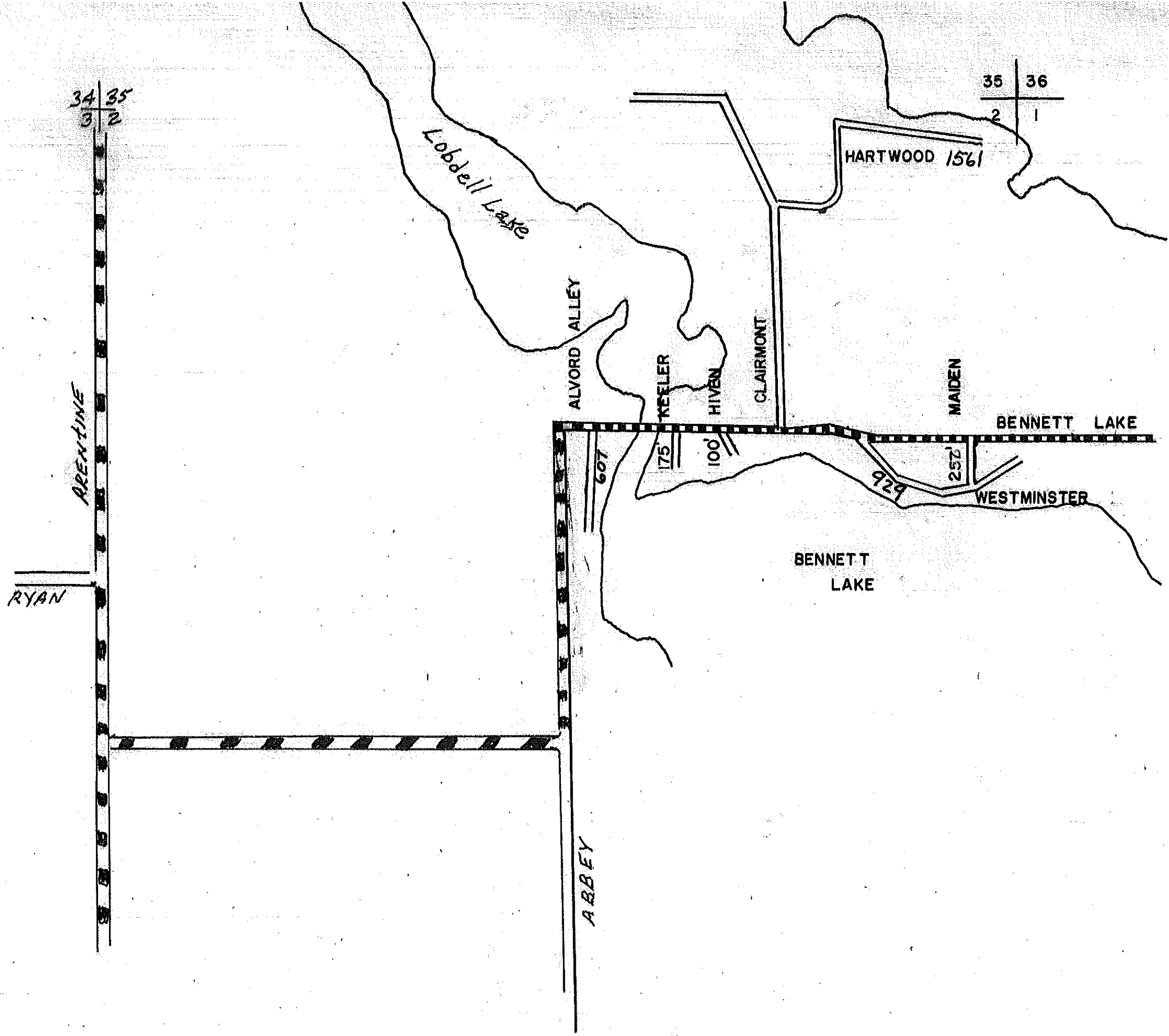


SCALE 0 600 1200 FEET
One inch equals 600 feet

TOWNSHIP DEERFIELD
SECTION 1 AN SE
COUNTY LIVINGSTON

Prepared by
MICHIGAN STATE HIGHWAY DEPARTMENT

4-A



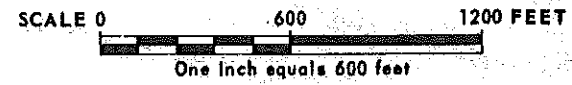
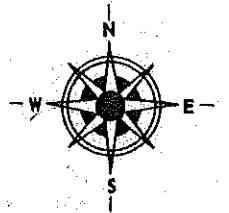
LEGEND

COUNTY LINE	-----
CORPORATE LIMITS	-----
STATE TRUNKLINE	=====
COUNTY PRIMARY	-----
COUNTY LOCAL	-----
ADJACENT COUNTY	
CITY OR VILLAGE STREET	-----

TOTAL FEET 3629 EQUALS 0.69 MILES

I HEREBY CERTIFY THAT THE ROADS SHOWN HEREON BY SYMBOL OR IN GREEN AS LOCAL ROADS ARE IN USE AND ARE UNDER THE JURISDICTION OF THE COUNTY ROAD COMMISSION.


CHAIRMAN _____ DATE _____



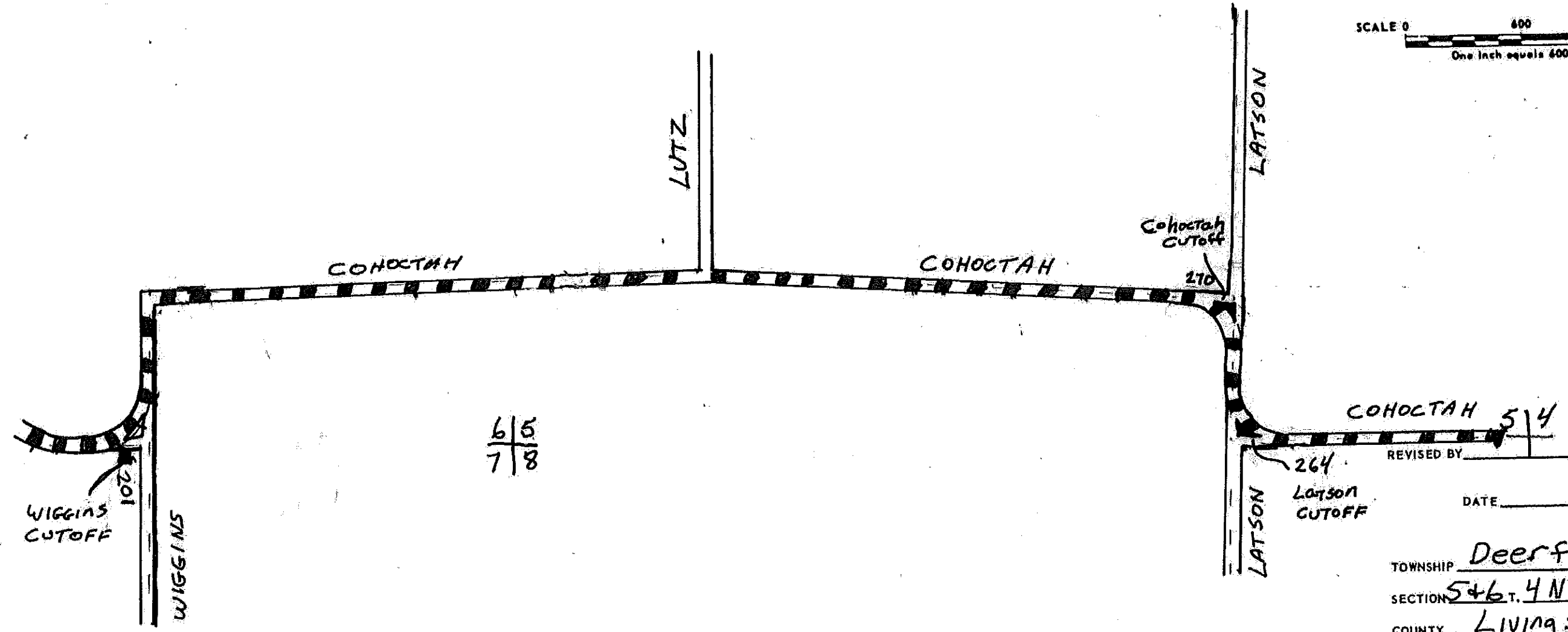
TOWNSHIP DEERFIELD
 SECTION 2 T. 4N R. 5E
 COUNTY LIVINGSTON

COUNTY LINE
 CORPORATE LIMITS
 STATE TRUNKLINE
 COUNTY PRIMARY
 COUNTY LOCAL
 ADJACENT COUNTY
 CITY OR VILLAGE
 STREET

LOCAL ROAD SYSTEM
 TOTAL FEET 735 EQUALS 0.14 MILES
 MILEAGES SHALL BE TO THE NEAREST ONE HUNDREDTH OF A MILE.



SCALE 0 400 1200 FEET
 One inch equals 400 feet



REVISED BY _____ DATE _____ 4-C
 TOWNSHIP Deerfield
 SECTION 546 T. 4N R. 5E
 COUNTY LIVINGSTON

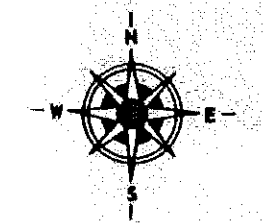
29 | 28

32 | 33

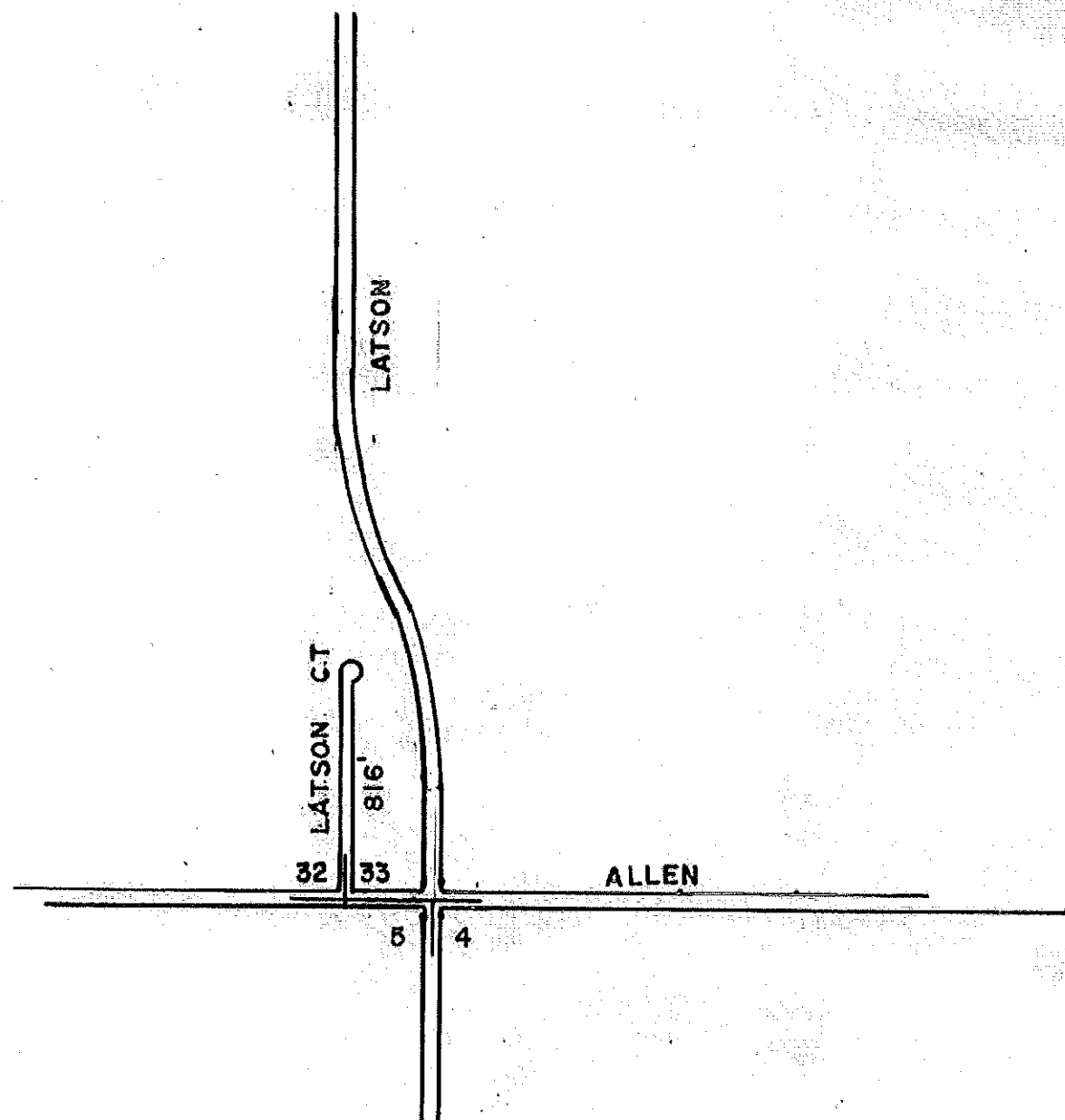
COUNTY LINE
CORPORATE LIMITS
STATE TRUNKLINE
COUNTY PRIMARY
COUNTY LOCAL
ADJACENT COUNTY
CITY OR VILLAGE
STREET

LOCAL ROAD SYSTEM
TOTAL FEET 816 EQUALS 0.15 MILES

MILEAGES SHALL BE TO THE NEAREST ONE HUNDREDTH OF A MILE.



SCALE 0 600 1200 FEET
One Inch equals 600 feet



REVISED BY FH

DATE 1/24/92

TOWNSHIP DEERFIELD

SECTION 32/33 T. 4 N. R. 5 E.

COUNTY LIVINGSTON

4-D