

LEGEND

- COUNTY LINE
- CORPORATE LIMITS
- STATE TRUNKLINE
- COUNTY PRIMARY
- COUNTY LOCAL
- ADJACENT COUNTY
- CITY OR VILLAGE
- STREET

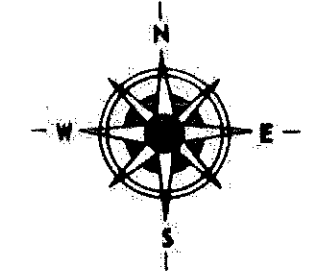
PRIMARY ROAD SYSTEM IS 22.25 MILES

LOCAL ROAD SYSTEM IS 45.56 MILES

I HEREBY CERTIFY THAT THE ROADS SHOWN HEREON BY SYMBOL OR IN GREEN AS LOCAL ROADS ARE IN USE AND ARE UNDER THE JURISDICTION OF THE COUNTY ROAD COMMISSION.

CHAIRMAN _____

DATE _____



SCALE 0 1/2 1 MILE

One inch equals 2000 feet

Livingston Co - 47

T. 4 N R. 3


4/3
9/10

3/2
10/11

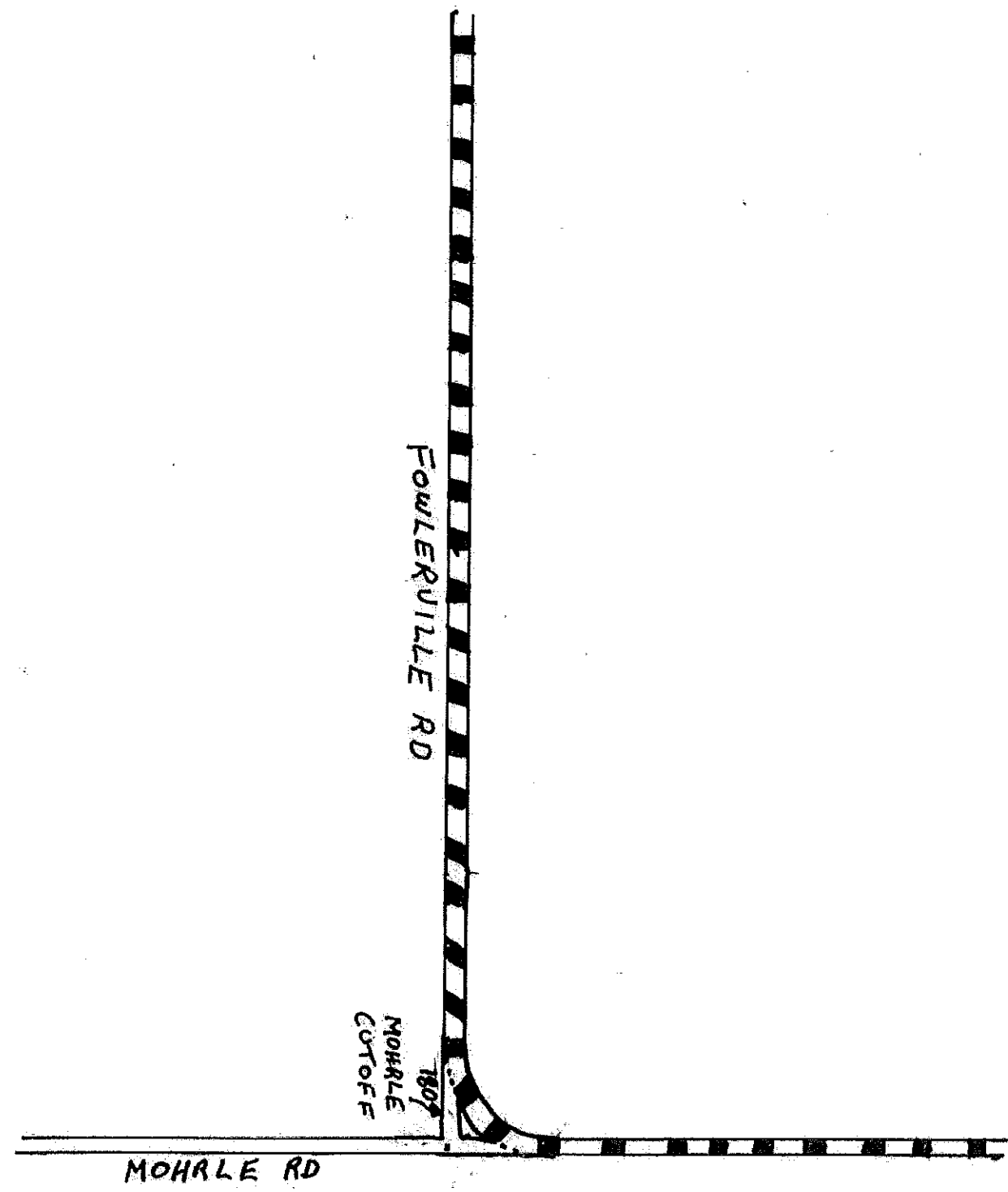
LEGEND

COUNTY LINE	_____
CORPORATE LIMITS	_____
STATE TRUNKLINE	_____
COUNTY PRIMARY	_____
COUNTY LOCAL	_____
ADJACENT COUNTY	
CITY OR VILLAGE	_____
STREET	_____

LOCAL ROAD SYSTEM
 TOTAL FEET 180 EQUALS 0.03 MILES
 MILEAGES SHALL BE TO THE NEAREST ONE HUNDREDTH OF A MILE.



SCALE 0 600 1200 FEET
 One Inch equals 600 feet



9/10
16/15

10/11
15/14

REVISED BY _____

DATE _____ 3-A

TOWNSHIP Conway
 SECTION 10 T. 4N R. 3E
 COUNTY LIVINGSTON

29|28
32|33

28|27
33|34

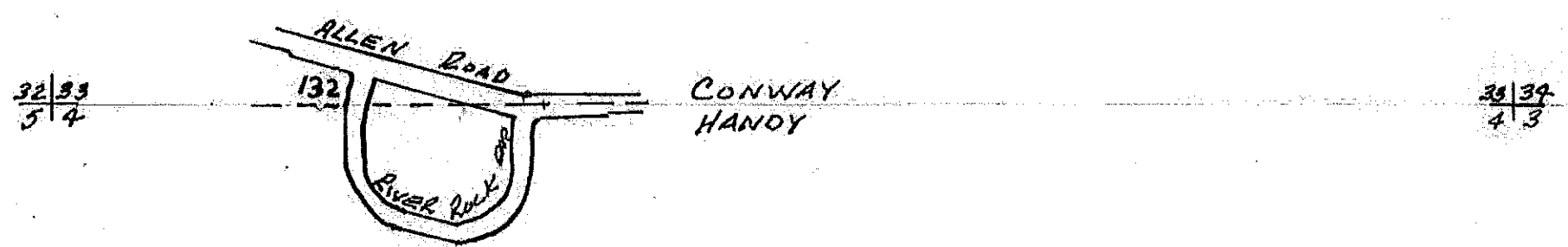

LEGEND

COUNTY LINE	_____
CORPORATE LIMITS	_____
STATE TRUNKLINE	_____
COUNTY PRIMARY	_____
COUNTY LOCAL	_____
ADJACENT COUNTY	
CITY OR VILLAGE	_____
STREET	_____

LOCAL ROAD SYSTEM

TOTAL FEET 132 EQUALS 0.03 MILES

MILEAGES SHALL BE TO THE NEAREST ONE HUNDREDTH OF A MILE.



REVISED BY _____

DATE _____

3-B

TOWNSHIP CONWAY

SECTION 33 T. 4N R. 3E

COUNTY LIVINGSTON