

22 | 23
27 | 26

23 | 24
26 | 25

LEVER

COUNTY LINE _____
 CORPORATE LIMITS _____
 STATE TRUNKLINE _____
 COUNTY PRIMARY _____
 COUNTY LOCAL _____
 ADJACENT COUNTY _____
 CITY OR VILLAGE _____
 STREET _____

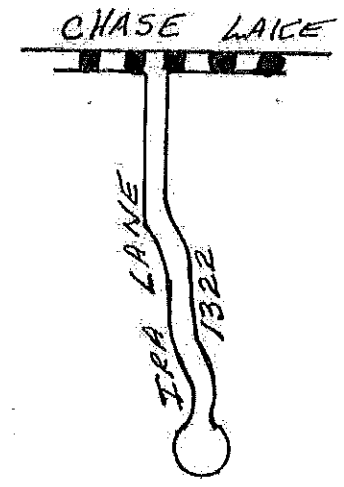
LOCAL ROAD SYSTEM

TOTAL FEET 1822 EQUALS 0.25 MILES

MILEAGES SHALL BE TO THE NEAREST ONE HUNDREDTH OF A MILE.



SCALE 0 400 1200 FEET
 One inch equals 400 feet



27 | 26
34 | 35

26 | 25
35 | 36

REVISED BY _____

DATE _____ 2-A

TOWNSHIP COHOCTAN

SECTION 26 T. 4N R. 4E

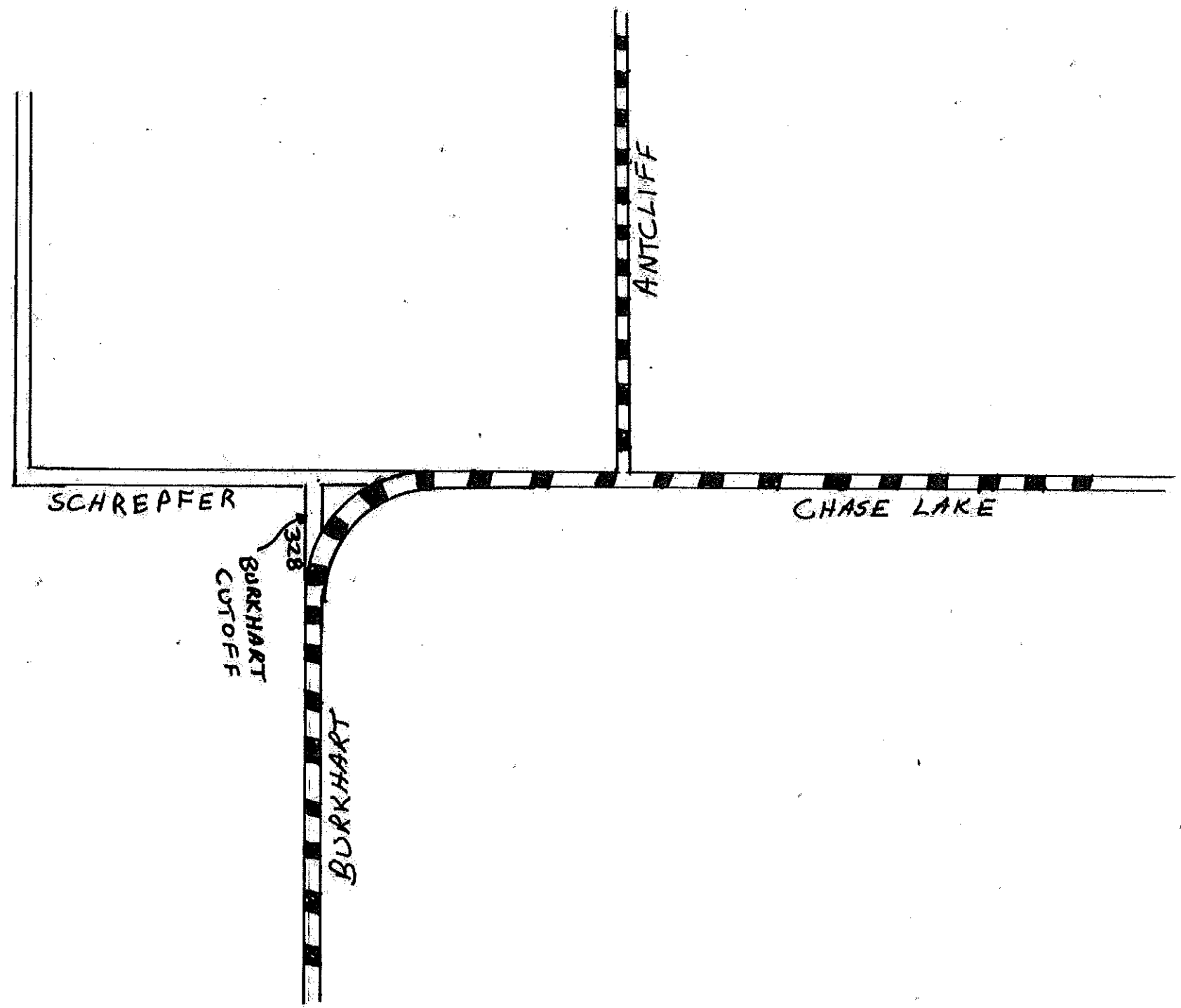
COUNTY _____

20|21
29|28


21|22
28|27

LEGEND

COUNTY LINE	-----
CORPORATE LIMITS	-----
STATE TRUNKLINE	=====
COUNTY PRIMARY	-----
COUNTY LOCAL	-----
ADJACENT COUNTY	=====
CITY OR VILLAGE	=====
STREET	-----



LOCAL ROAD SYSTEM
 TOTAL FEET 328 EQUALS 0.06 MILES
 MILEAGES SHALL BE TO THE NEAREST ONE HUNDREDTH OF A MILE.



SCALE 0 600 1200 FEET
 One inch equals 600 feet

29|28
32|33

28|27
33|34

REVISED BY _____

DATE 12-7-11

2-B

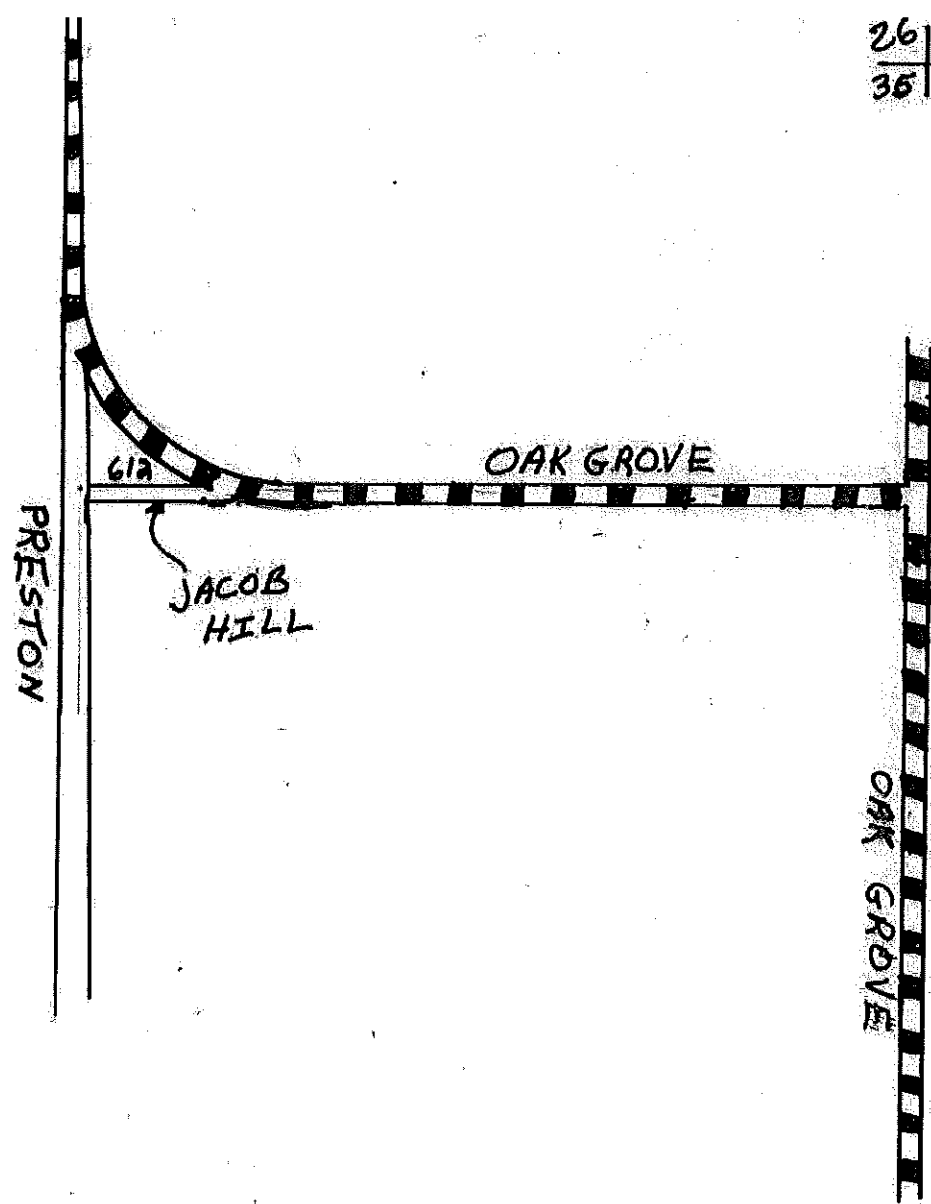
TOWNSHIP Cohoctah
 SECTION 28 T. 4N R. 4E
 COUNTY LIVINGSTON

27 | 26
34 | 35

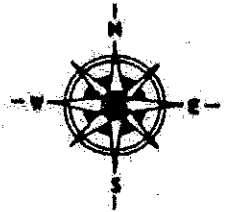
26 | 25
35 | 36

LEGEND

COUNTY LINE	—————
CORPORATE LIMITS	- - - - -
STATE TRUNKLINE	—————
COUNTY PRIMARY	—————
COUNTY LOCAL	—————
ADJACENT COUNTY	
CITY OR VILLAGE	
STREET	—————



LOCAL ROAD SYSTEM
 TOTAL FEET 612 EQUALS 0.12 MILES
 MILEAGES SHALL BE TO THE NEAREST ONE HUNDREDTH OF A MILE.



SCALE 0 600 1200 FEET
 One inch equals 600 feet

34 | 35
3 | 2

35 | 36
2 | 1

REVISED BY T. Ames
 DATE 12-7-11 2-C

TOWNSHIP Cohoctah
 SECTION 35 T. 4N R. 4E
 COUNTY LIVINGSTON